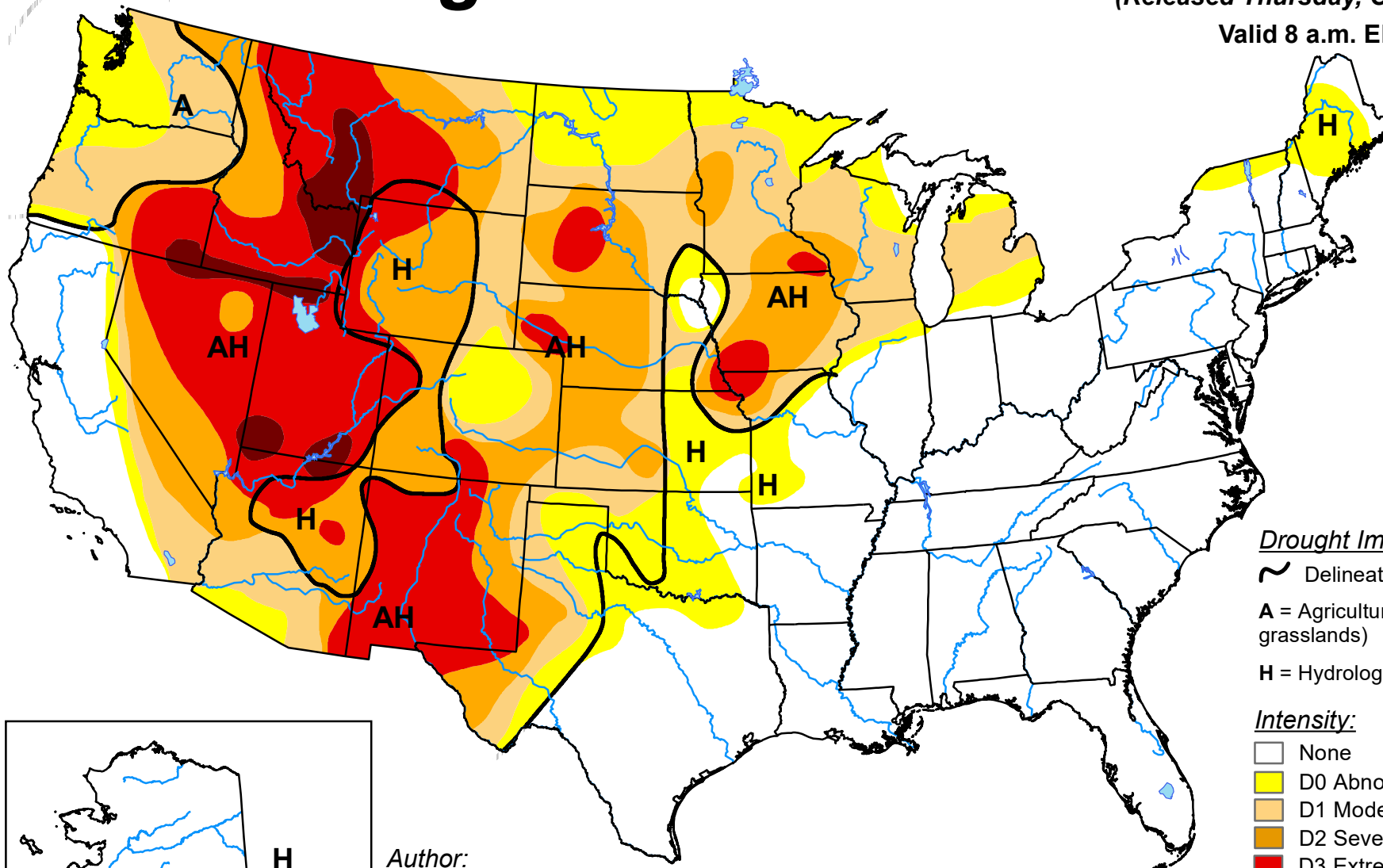


# U.S. Drought Monitor

September 30, 2003

(Released Thursday, Oct. 2, 2003)

Valid 8 a.m. EDT



## Drought Impact Types:

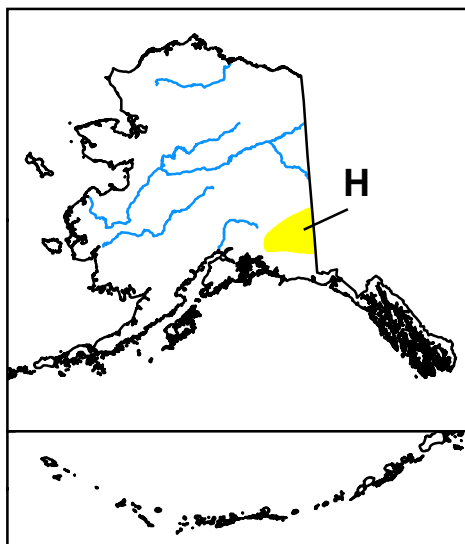
~ Delineates dominant impacts

A = Agricultural (crops, pastures, grasslands)

H = Hydrological (water)

## Intensity:

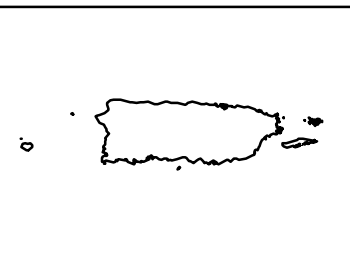
- None
- D0 Abnormally Dry
- D1 Moderate Drought
- D2 Severe Drought
- D3 Extreme Drought
- D4 Exceptional Drought



## Author:

Candace Tankersley  
NOAA/NESDIS/NCEI

D1(AH) D2(AH)  
D0(AH)  
D1(A)  
D1(AH)  
D2(AH)



The Drought Monitor focuses on broad-scale conditions. Local conditions may vary. For more information on the Drought Monitor, go to <https://droughtmonitor.unl.edu/About.aspx>



[droughtmonitor.unl.edu](https://droughtmonitor.unl.edu)