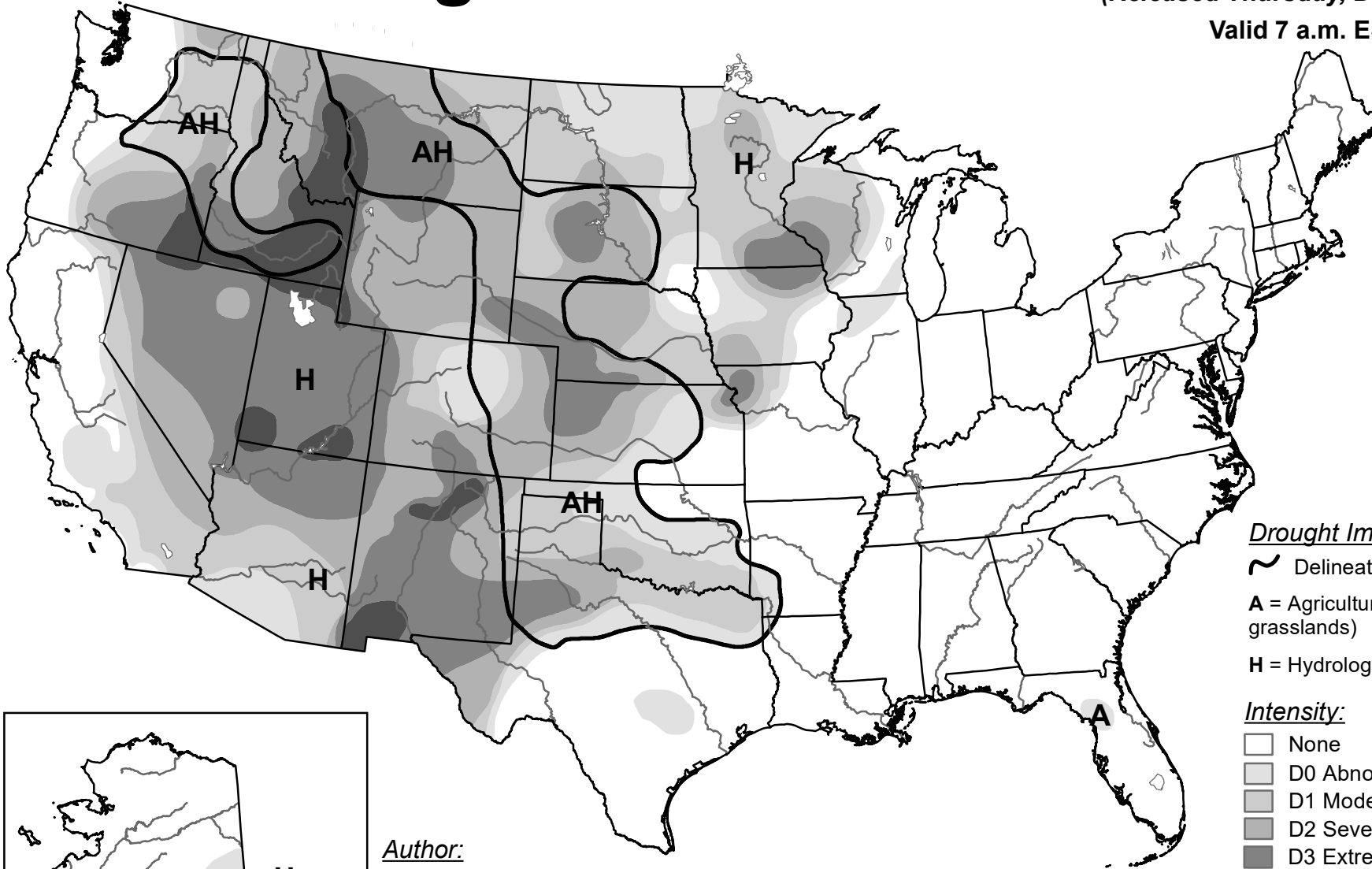



U.S. Drought Monitor







December 16, 2003
 (Released Thursday, Dec. 18, 2003)
 Valid 7 a.m. EST

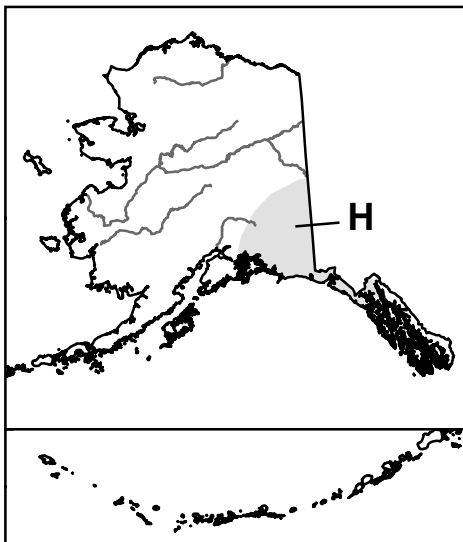


Drought Impact Types:

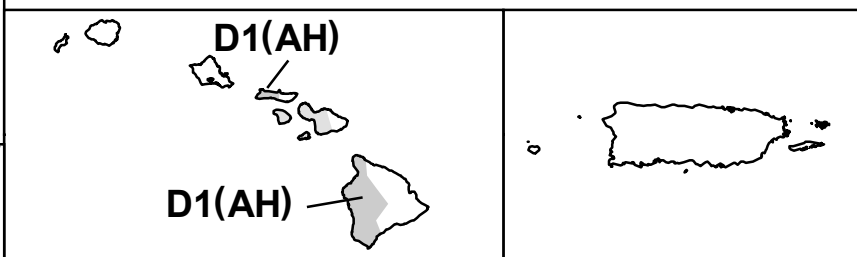
-  Delineates dominant impacts
- A** = Agricultural (crops, pastures, grasslands)
- H** = Hydrological (water)

Intensity:

-  None
-  D0 Abnormally Dry
-  D1 Moderate Drought
-  D2 Severe Drought
-  D3 Extreme Drought
-  D4 Exceptional Drought



Author:
 David Miskus
 NOAA/NWS/NCEP/CPC



The Drought Monitor focuses on broad-scale conditions. Local conditions may vary. For more information on the Drought Monitor, go to <https://droughtmonitor.unl.edu/About.aspx>



droughtmonitor.unl.edu