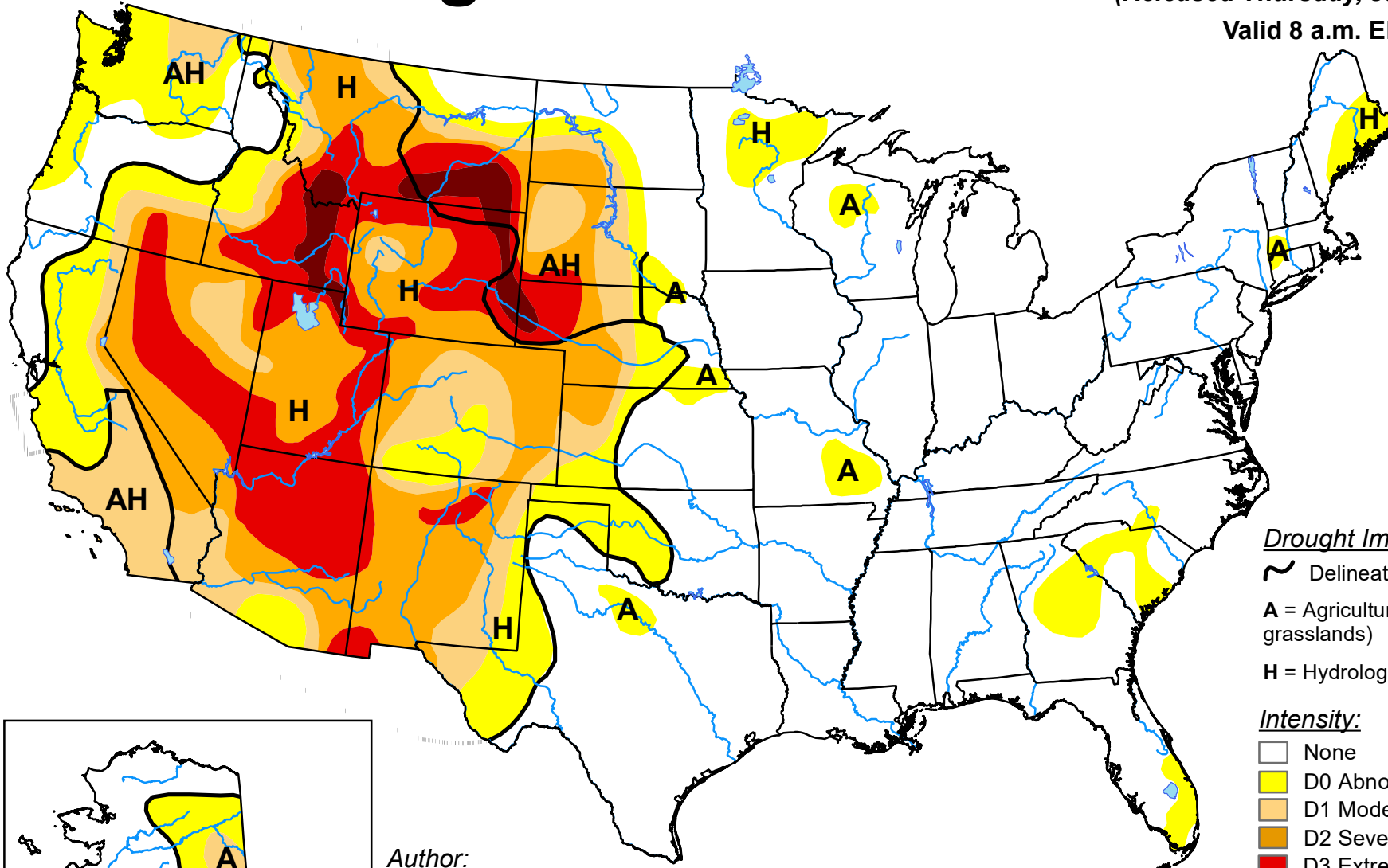


# U.S. Drought Monitor


July 20, 2004

(Released Thursday, Jul. 22, 2004)







Valid 8 a.m. EDT



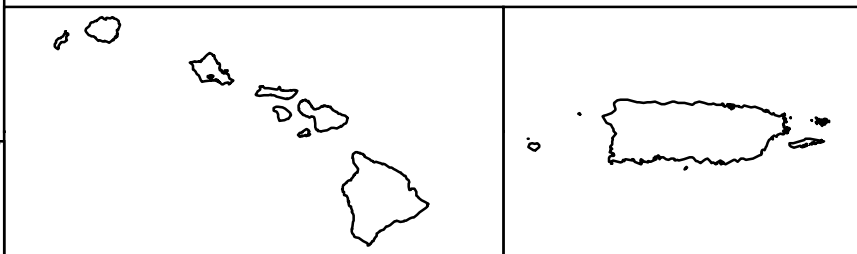
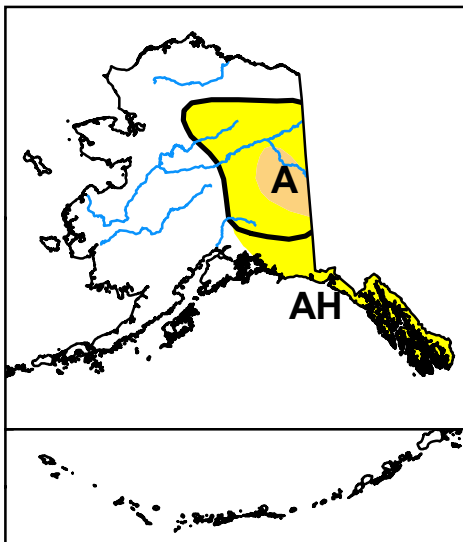
### Drought Impact Types:

-  Delineates dominant impacts
- A = Agricultural (crops, pastures, grasslands)
- H = Hydrological (water)

### Intensity:

-  None
-  D0 Abnormally Dry
-  D1 Moderate Drought
-  D2 Severe Drought
-  D3 Extreme Drought
-  D4 Exceptional Drought

Author:  
Candace Tankersley  
NOAA/NESDIS/NCEI



The Drought Monitor focuses on broad-scale conditions. Local conditions may vary. For more information on the Drought Monitor, go to <https://droughtmonitor.unl.edu/About.aspx>



[droughtmonitor.unl.edu](https://droughtmonitor.unl.edu)