

U.S. Drought Monitor

USDA Caribbean Climate Hub



September 7, 2004
 (Released Thursday, Sep. 9, 2004)
 Valid 8 a.m. EDT

Drought Conditions (Percent Area)

| | None | D0-D4 | D1-D4 | D2-D4 | D3-D4 | D4 |
|--|--------|-------|-------|-------|-------|------|
| Current | 100.00 | 0.00 | 0.00 | 0.00 | 0.00 | 0.00 |
| Last Week <i>09-02-2004</i> | 100.00 | 0.00 | 0.00 | 0.00 | 0.00 | 0.00 |
| 3 Months Ago <i>06-10-2004</i> | 100.00 | 0.00 | 0.00 | 0.00 | 0.00 | 0.00 |
| Start of Calendar Year <i>12-31-2003</i> | 100.00 | 0.00 | 0.00 | 0.00 | 0.00 | 0.00 |
| Start of Water Year <i>10-02-2003</i> | 100.00 | 0.00 | 0.00 | 0.00 | 0.00 | 0.00 |
| One Year Ago <i>09-11-2003</i> | 87.55 | 12.45 | 0.00 | 0.00 | 0.00 | 0.00 |

Note: Statistics do not include areas represented by points.


Intensity:

| | |
|---|--|
|  None |  D2 Severe Drought |
|  D0 Abnormally Dry |  D3 Extreme Drought |
|  D1 Moderate Drought |  D4 Exceptional Drought |

The Drought Monitor focuses on broad-scale conditions. Local conditions may vary. For more information on the Drought Monitor, go to <https://droughtmonitor.unl.edu/About.aspx>

Author:

Douglas Le Comte
 CPC/NOAA



droughtmonitor.unl.edu