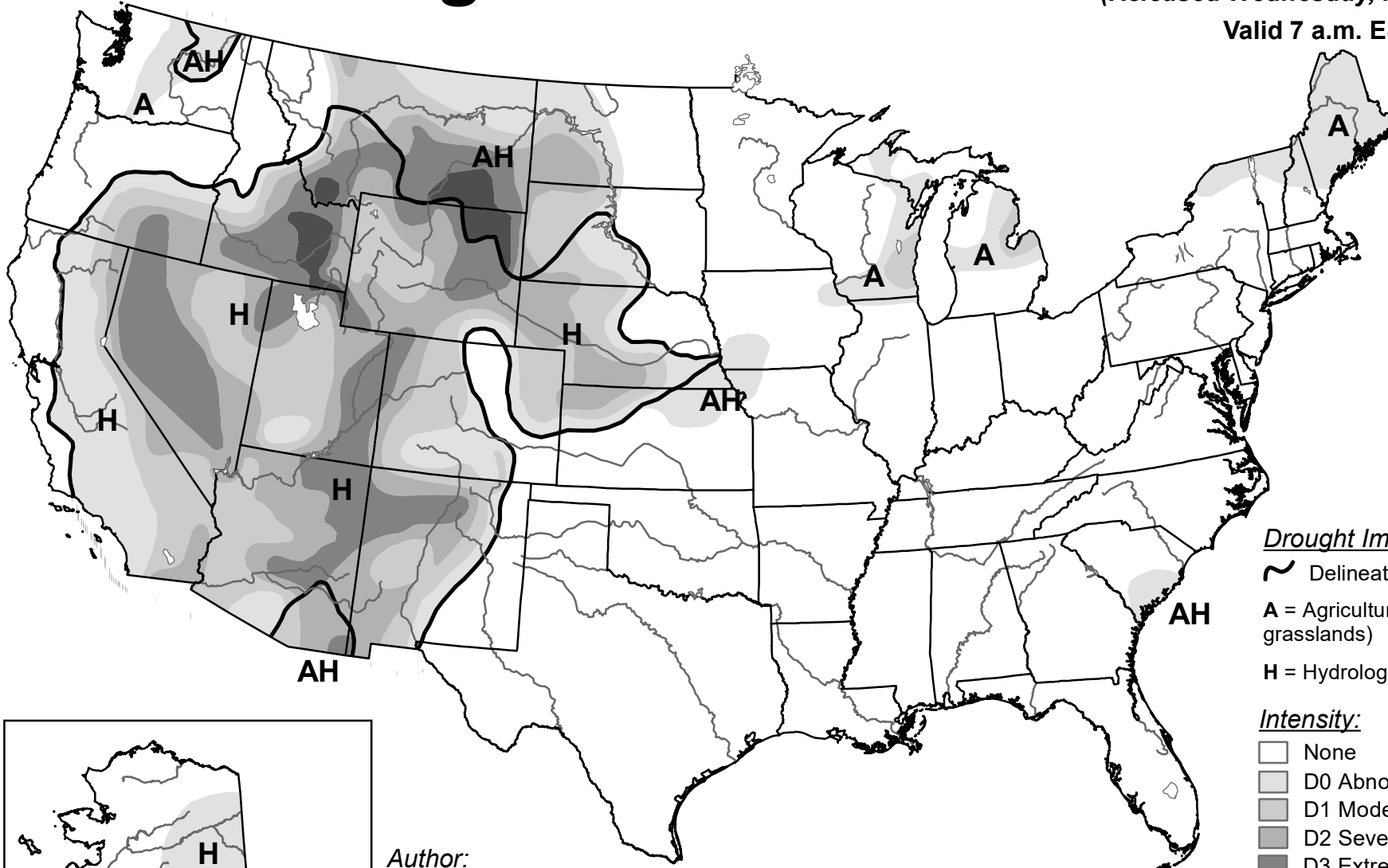


# U.S. Drought Monitor

November 23, 2004  
(Released Wednesday, Nov. 24, 2004)  
Valid 7 a.m. EST



### Drought Impact Types:

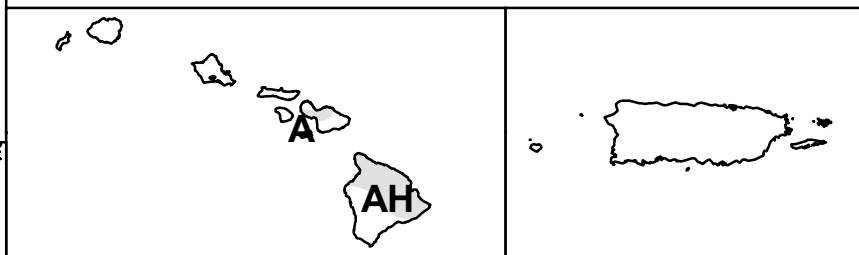
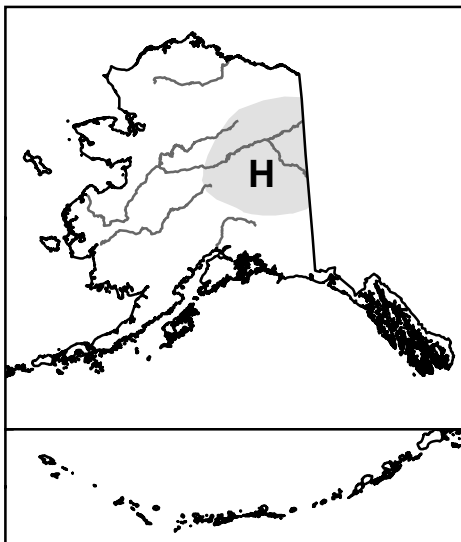
- Delineates dominant impacts
- A = Agricultural (crops, pastures, grasslands)
- H = Hydrological (water)

### Intensity:

- None
- D0 Abnormally Dry
- D1 Moderate Drought
- D2 Severe Drought
- D3 Extreme Drought
- D4 Exceptional Drought

Author:  
Candace Tankersley  
NOAA/NESDIS/NCEI

The Drought Monitor focuses on broad-scale conditions. Local conditions may vary. For more information on the Drought Monitor, go to <https://droughtmonitor.unl.edu/About.aspx>



[droughtmonitor.unl.edu](https://droughtmonitor.unl.edu)