

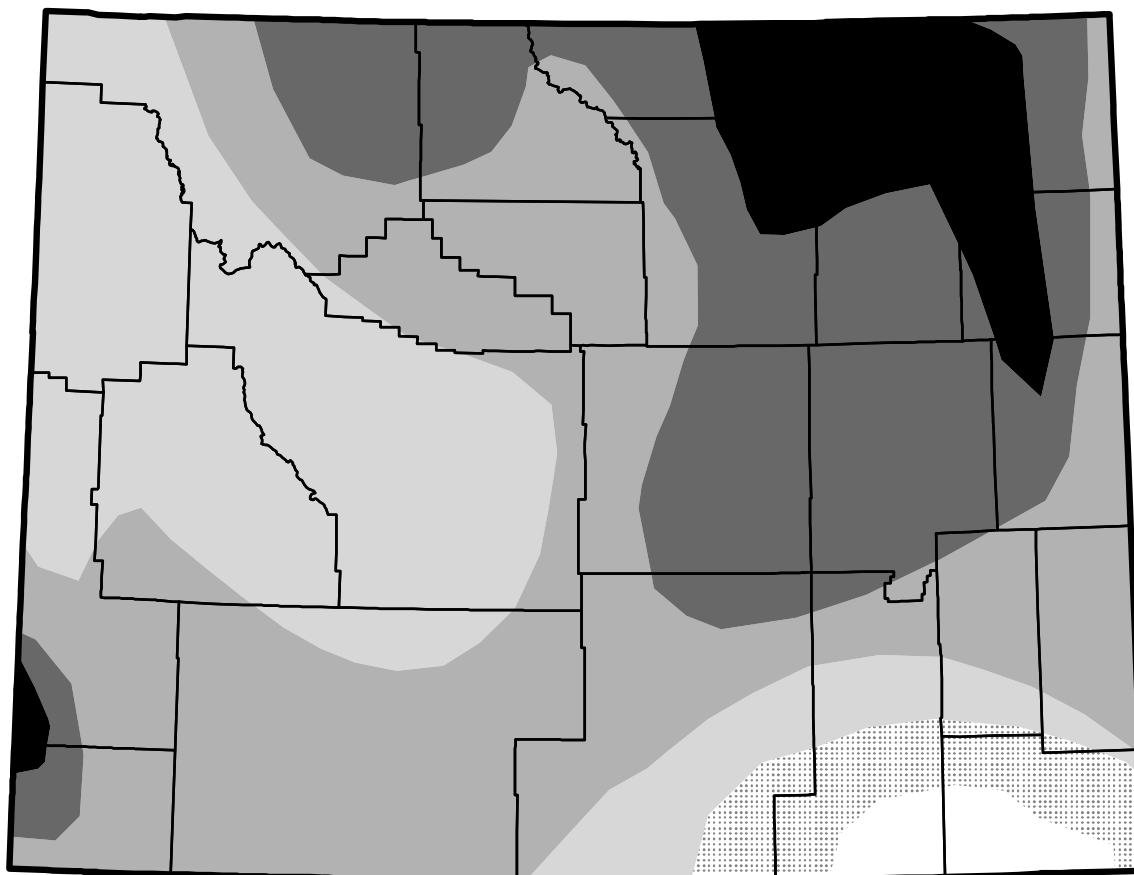
# U.S. Drought Monitor

## Wyoming






**November 30, 2004**  
 (Released Thursday, Dec. 2, 2004)  
 Valid 7 a.m. EST

### Drought Conditions (Percent Area)

	None	D0	D1	D2	D3	D4
<b>Current</b>	2.01	4.18	26.01	37.25	22.89	7.66
<b>Last Week</b> <i>11/23/2004</i>	1.82	3.59	25.30	36.15	25.47	7.66
<b>3 Months Ago</b> <i>8/31/2004</i>	0.00	0.98	17.88	32.65	40.58	7.90
<b>Start of Calendar Year</b> <i>12/30/2003</i>	0.00	0.40	4.27	82.56	11.32	1.45
<b>Start of Water Year</b> <i>9/28/2004</i>	0.07	3.14	18.48	38.98	31.33	7.99
<b>One Year Ago</b> <i>12/2/2003</i>	0.00	0.00	4.23	78.31	14.99	2.47



### Intensity:

-  D0 Abnormally Dry
-  D1 Moderate Drought
-  D2 Severe Drought
-  D3 Extreme Drought
-  D4 Exceptional Drought

*The Drought Monitor focuses on broad-scale conditions. Local conditions may vary. See accompanying text summary for forecast statements.*

**Author:**  
 Douglas Le Comte  
 CPC/NOAA

