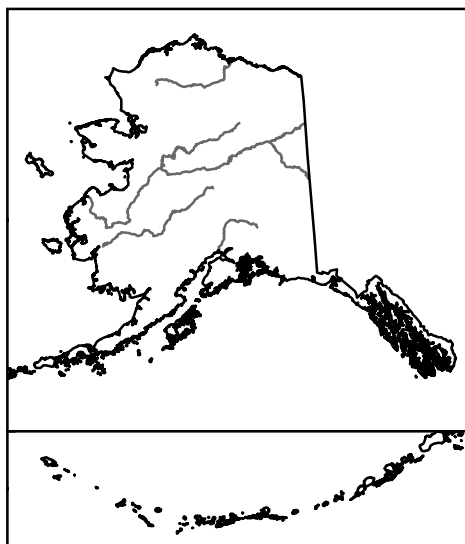
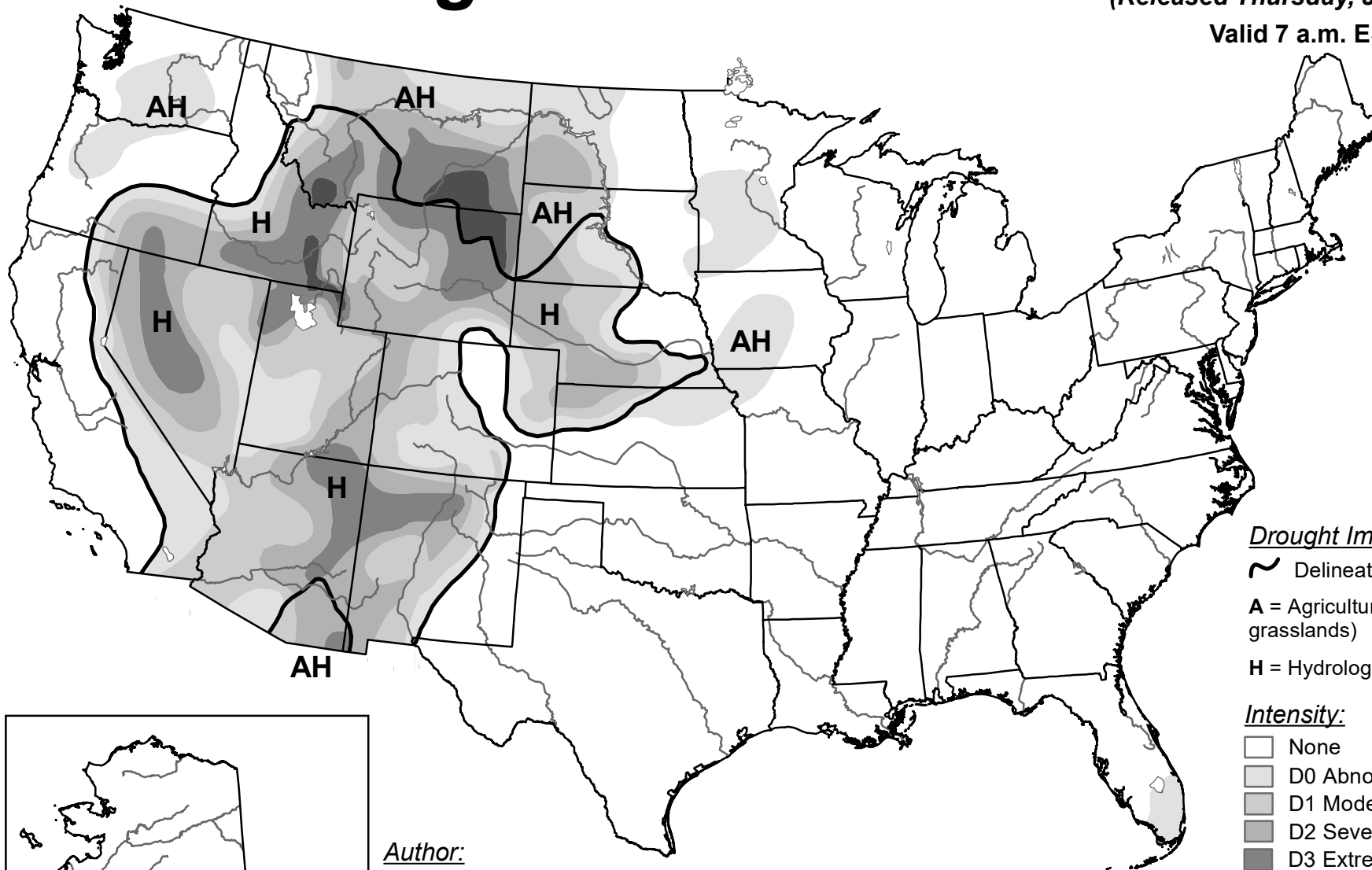


# U.S. Drought Monitor

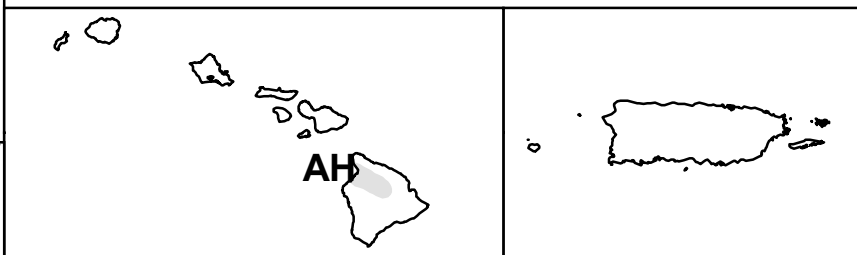
January 4, 2005

(Released Thursday, Jan. 6, 2005)

Valid 7 a.m. EST



Author:  
Mark Svoboda  
National Drought Mitigation Center



## Drought Impact Types:

~ Delineates dominant impacts

A = Agricultural (crops, pastures, grasslands)

H = Hydrological (water)

## Intensity:

- None
- D0 Abnormally Dry
- D1 Moderate Drought
- D2 Severe Drought
- D3 Extreme Drought
- D4 Exceptional Drought

The Drought Monitor focuses on broad-scale conditions. Local conditions may vary. For more information on the Drought Monitor, go to <https://droughtmonitor.unl.edu/About.aspx>



[droughtmonitor.unl.edu](https://droughtmonitor.unl.edu)