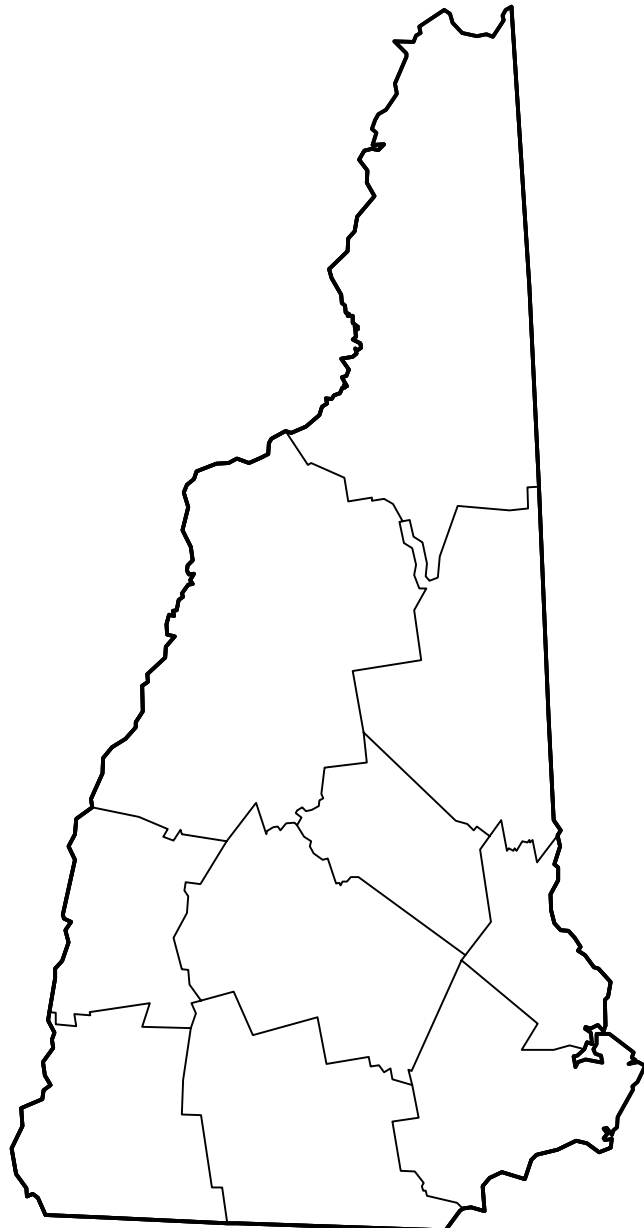


# U.S. Drought Monitor New Hampshire









**July 26, 2005**  
(Released Thursday, Jul. 28, 2005)  
Valid 8 a.m. EDT

## Drought Conditions (Percent Area)

	None	D0	D1	D2	D3	D4
<b>Current</b>	100.00	0.00	0.00	0.00	0.00	0.00
<b>Last Week</b> <i>07-21-2005</i>	100.00	0.00	0.00	0.00	0.00	0.00
<b>3 Months Ago</b> <i>04-28-2005</i>	100.00	0.00	0.00	0.00	0.00	0.00
<b>Start of Calendar Year</b> <i>01-06-2005</i>	100.00	0.00	0.00	0.00	0.00	0.00
<b>Start of Water Year</b> <i>09-30-2004</i>	100.00	0.00	0.00	0.00	0.00	0.00
<b>One Year Ago</b> <i>07-29-2004</i>	100.00	0.00	0.00	0.00	0.00	0.00

### Intensity:

 None	 D2 Severe Drought
 D0 Abnormally Dry	 D3 Extreme Drought
 D1 Moderate Drought	 D4 Exceptional Drought

*The Drought Monitor focuses on broad-scale conditions. Local conditions may vary. For more information on the Drought Monitor, go to <https://droughtmonitor.unl.edu/About.aspx>*

### Author:

Candace Tankersley  
NOAA/NESDIS/NCEI



**droughtmonitor.unl.edu**