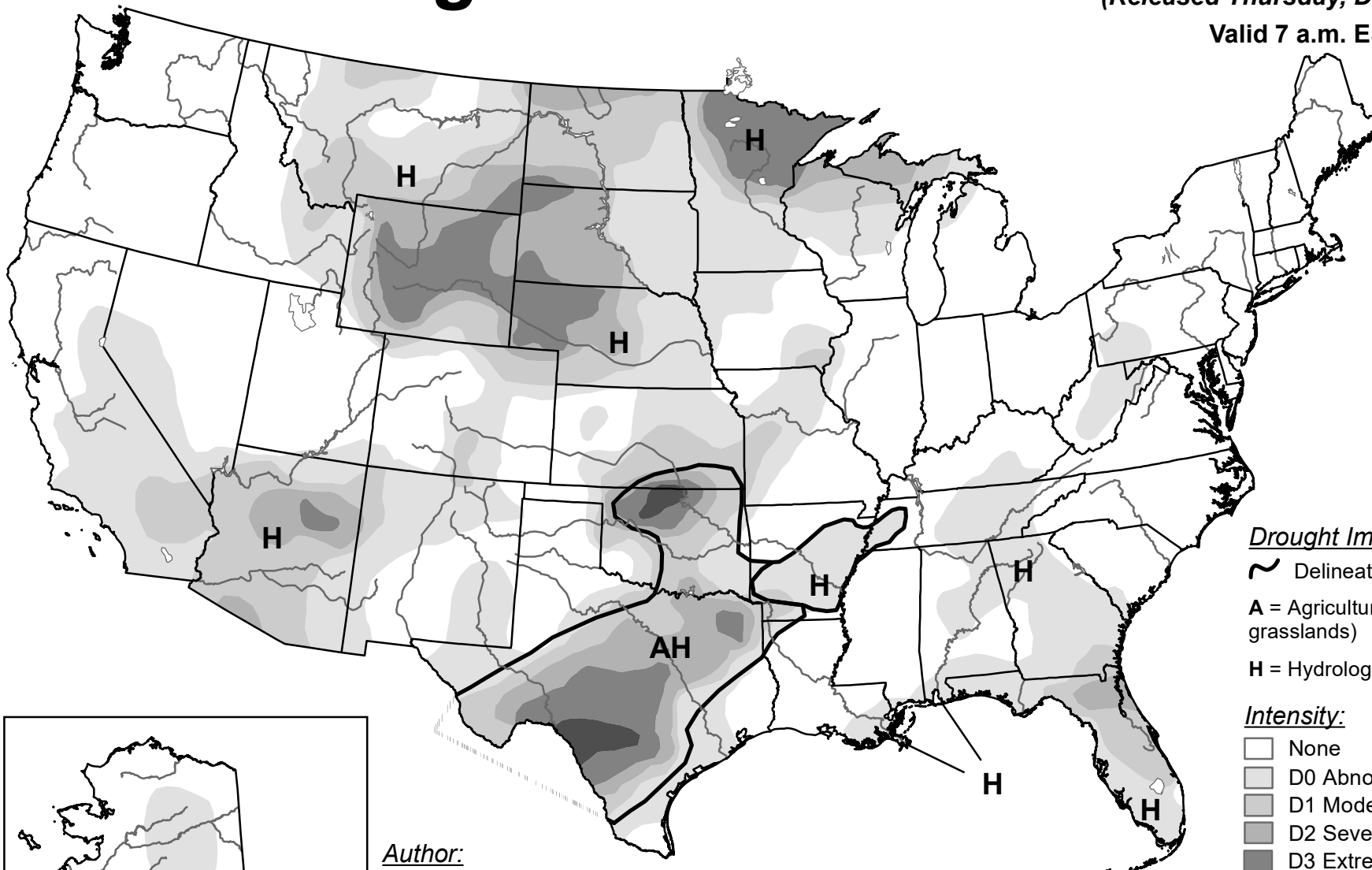


# U.S. Drought Monitor

**December 26, 2006**  
(Released Thursday, Dec. 28, 2006)  
Valid 7 a.m. EST



## Drought Impact Types:

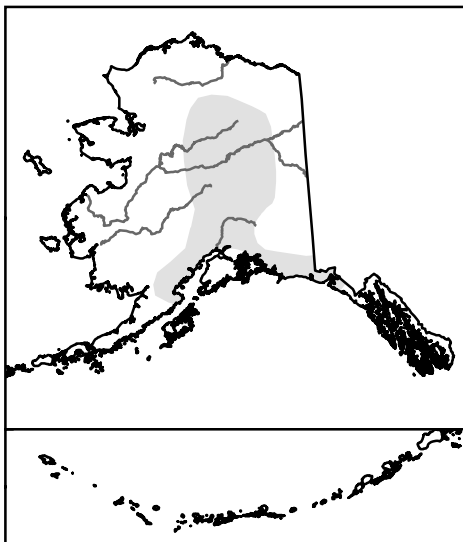
~ Delineates dominant impacts

**A** = Agricultural (crops, pastures, grasslands)

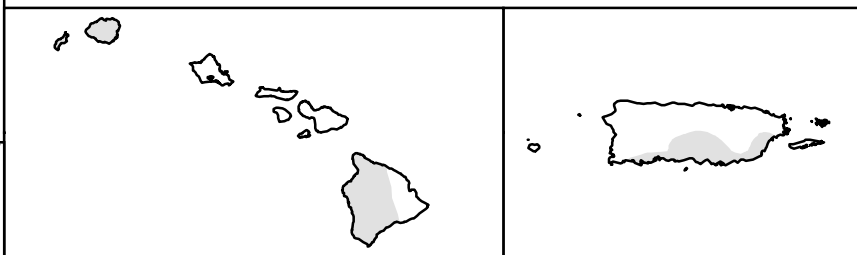
**H** = Hydrological (water)

## Intensity:

- None
- D0 Abnormally Dry
- D1 Moderate Drought
- D2 Severe Drought
- D3 Extreme Drought
- D4 Exceptional Drought



Author:  
Richard Heim  
NCEI/NOAA



The Drought Monitor focuses on broad-scale conditions. Local conditions may vary. For more information on the Drought Monitor, go to <https://droughtmonitor.unl.edu/About.aspx>



**droughtmonitor.unl.edu**