

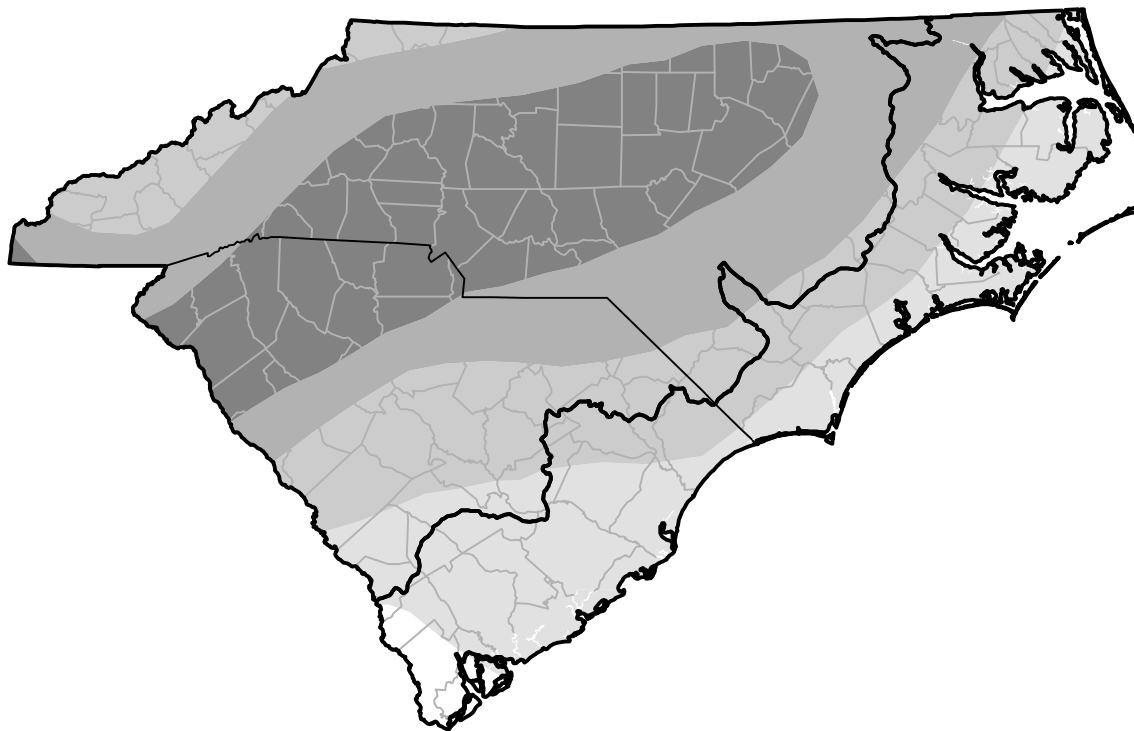
Carolinas RDEWS and Surrounding Areas

(Released Thursday, Apr. 3, 2008)







10:00 a.m. EDT

Drought Conditions (Percent Area)

	None	D0-D4	D1-D4	D2-D4	D3-D4	D4
Current	1.62	98.38	80.62	56.28	26.84	0.00
Last Week <i>03-27-2008</i>	1.62	98.38	80.62	55.37	26.84	0.00
3 Months Ago <i>01-03-2008</i>	0.39	99.61	98.20	90.96	67.58	39.00
Start of Calendar Year <i>01-03-2008</i>	0.39	99.61	98.20	90.96	67.58	39.00
Start of Water Year <i>09-27-2007</i>	3.83	96.17	93.05	79.34	61.90	3.63
One Year Ago <i>04-05-2007</i>	3.58	96.42	5.63	0.00	0.00	0.00



Intensity:

-  None
-  D0 Abnormally Dry
-  D1 Moderate Drought
-  D2 Severe Drought
-  D3 Extreme Drought
-  D4 Exceptional Drought

The Drought Monitor focuses on broad-scale conditions. Local conditions may vary. For more information on the Drought Monitor, go to <https://droughtmonitor.unl.edu/About.aspx>

Author:

Richard Tinker
CPC/NOAA/NWS/NCEP

