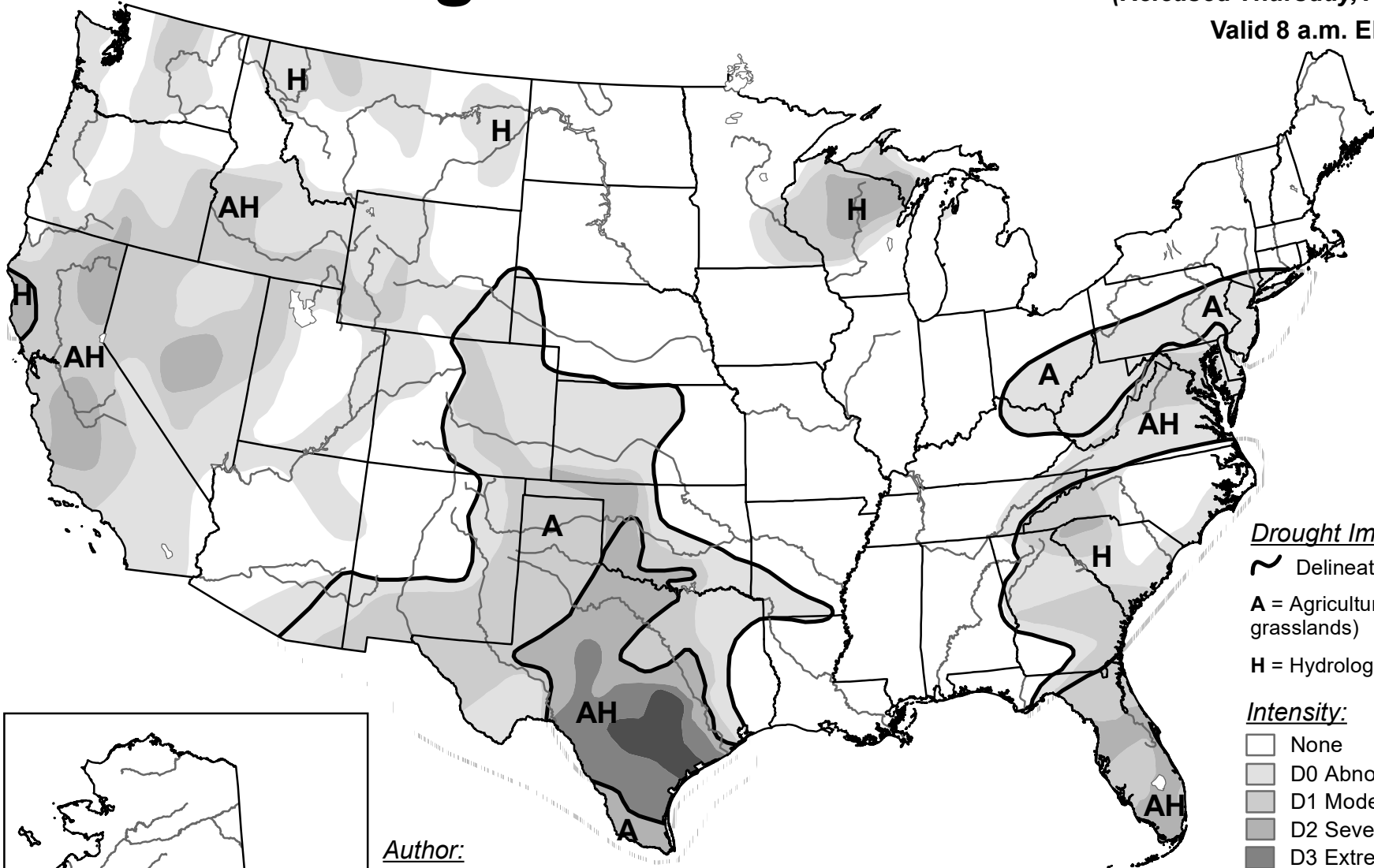


U.S. Drought Monitor

March 31, 2009

(Released Thursday, Apr. 2, 2009)

Valid 8 a.m. EDT

Drought Impact Types:

~ Delineates dominant impacts

A = Agricultural (crops, pastures, grasslands)

H = Hydrological (water)

Intensity:

☐ None

☐ D0 Abnormally Dry

 D1 Moderate Drought

 D2 Severe Drought

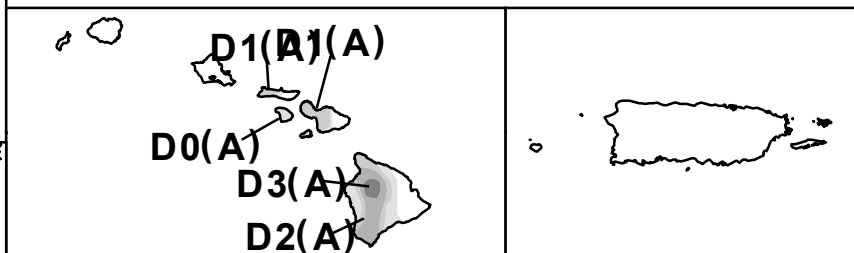
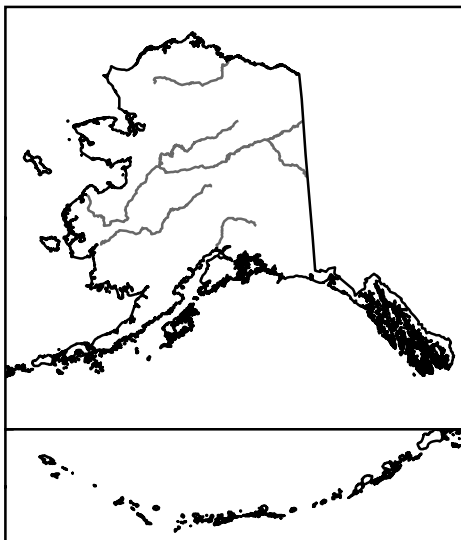
■ D3 Extreme Drought

■ D4 Exceptional Drought

Author:

Mark Svoboda

National Drought Mitigation Center



The Drought Monitor focuses on broad-scale conditions. Local conditions may vary. For more information on the Drought Monitor, go to <https://droughtmonitor.unl.edu/About.aspx>



droughtmonitor.unl.edu