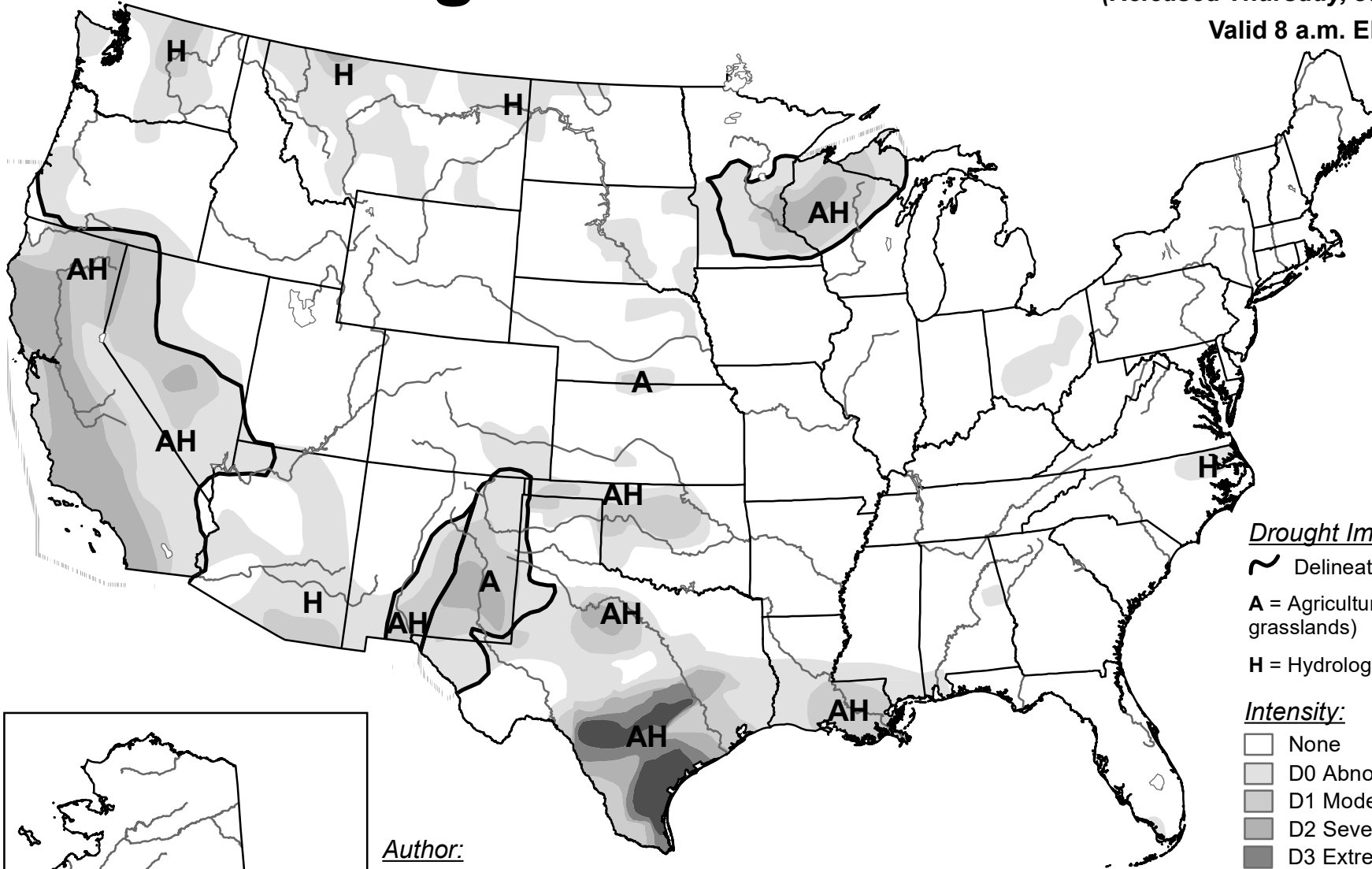


U.S. Drought Monitor


June 23, 2009

(Released Thursday, Jun. 25, 2009)







Valid 8 a.m. EDT



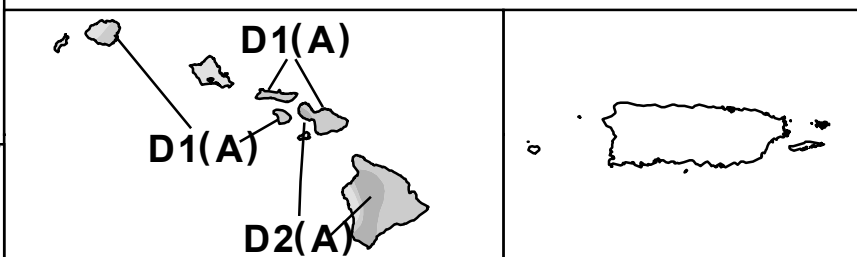
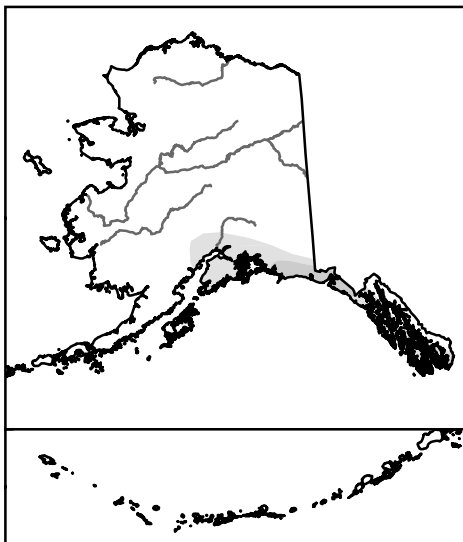
Drought Impact Types:

-  Delineates dominant impacts
- A** = Agricultural (crops, pastures, grasslands)
- H** = Hydrological (water)

Intensity:

-  None
-  D0 Abnormally Dry
-  D1 Moderate Drought
-  D2 Severe Drought
-  D3 Extreme Drought
-  D4 Exceptional Drought

Author:
Michael Brewer
NCEI/NOAA



The Drought Monitor focuses on broad-scale conditions. Local conditions may vary. For more information on the Drought Monitor, go to <https://droughtmonitor.unl.edu/About.aspx>



droughtmonitor.unl.edu