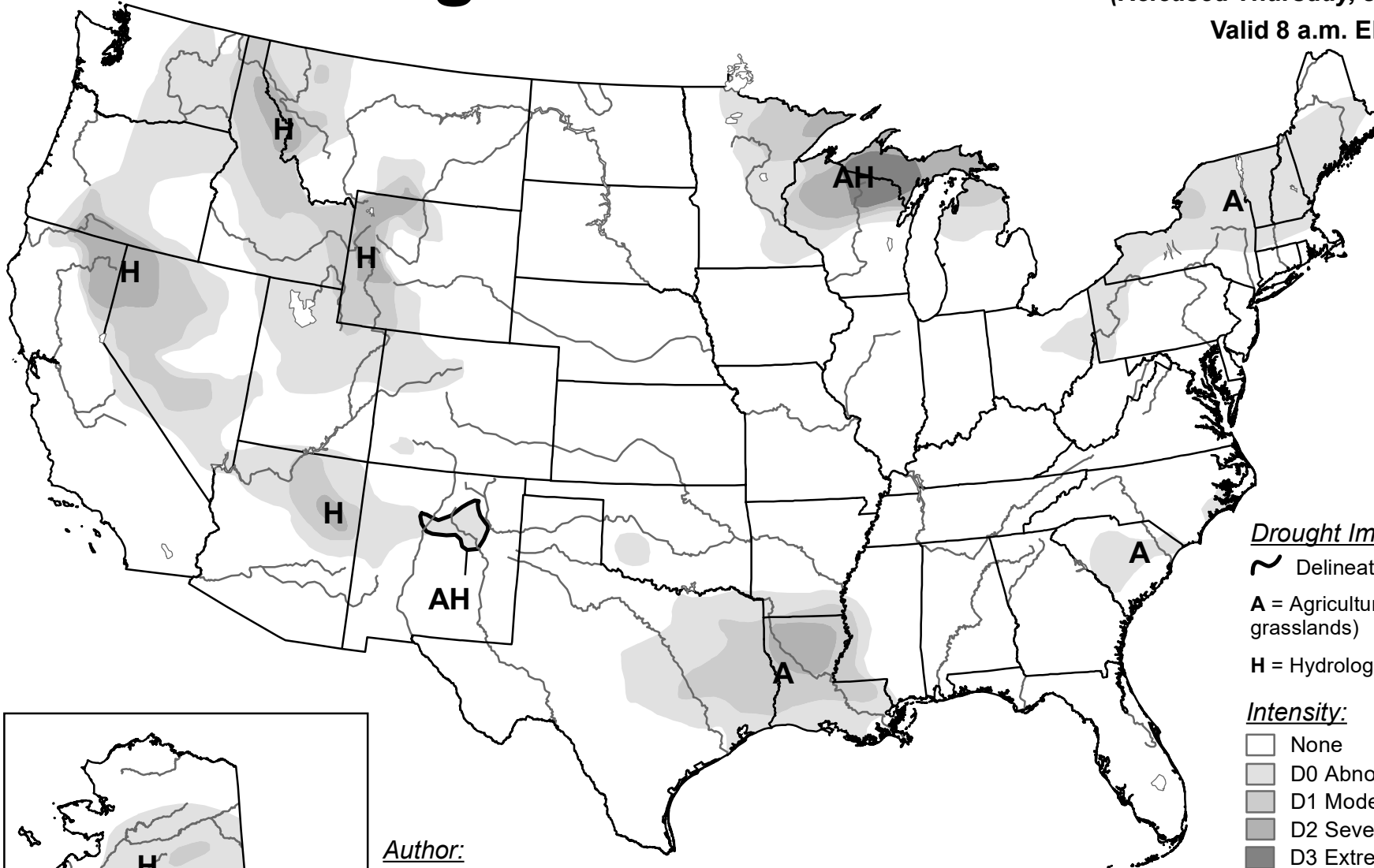


# U.S. Drought Monitor

# June 1, 2010

***(Released Thursday, Jun. 3, 2010***

**Valid 8 a.m. EDT**



Drought Impact Types:

~ Delineates dominant impacts

**A** = Agricultural (crops, pastures, grasslands)

**H** = Hydrological (water)

Intensity:


☐ None

☐ D0 Abnormally Dry

 D1 Moderate Drought

☐ D2 Severe Drought

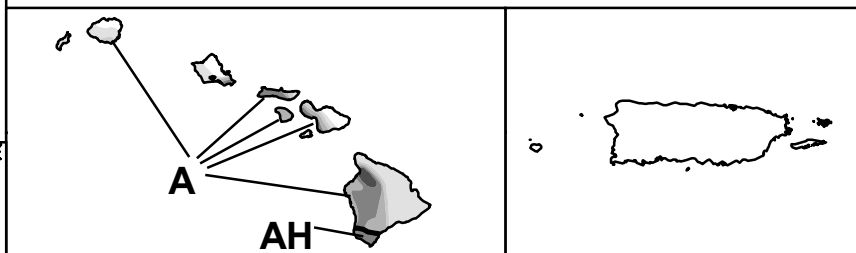
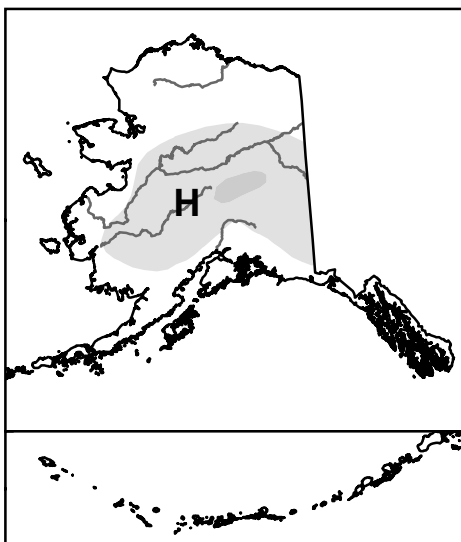
 D3 Extreme Drought

 D4 Exceptional Drought

Author:

Eric Luebehusen

U.S. Department of Agriculture



*The Drought Monitor focuses on broad-scale conditions. Local conditions may vary. For more information on the Drought Monitor, go to <https://droughtmonitor.unl.edu/About.aspx>*



**droughtmonitor.unl.edu**