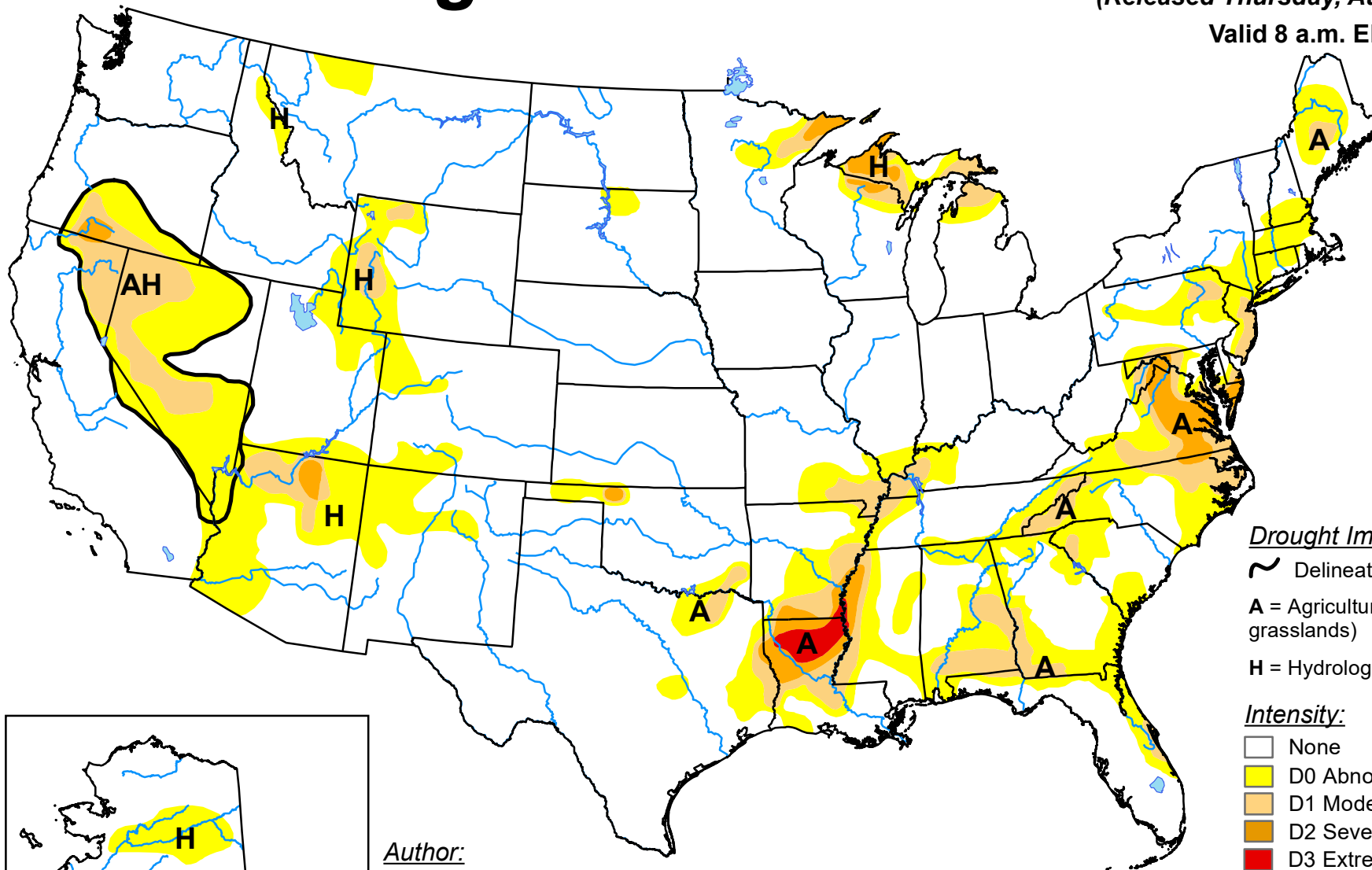


U.S. Drought Monitor

August 10, 2010
(Released Thursday, Aug. 12, 2010)
Valid 8 a.m. EDT



Drought Impact Types:

~ Delineates dominant impacts

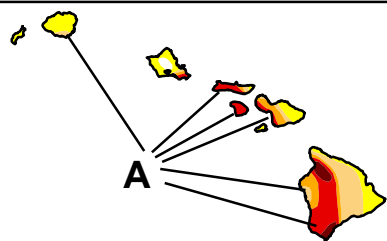
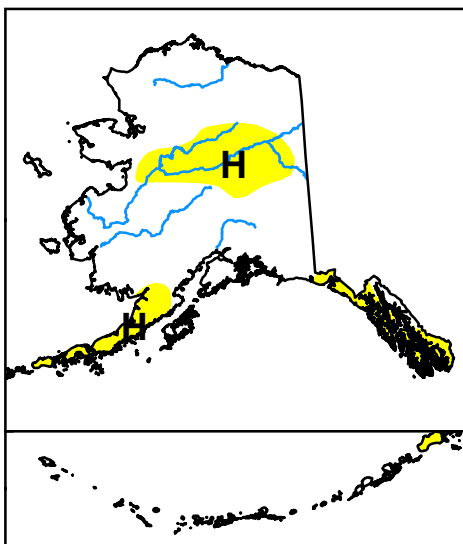
A = Agricultural (crops, pastures, grasslands)

H = Hydrological (water)

Intensity:

- None
- D0 Abnormally Dry
- D1 Moderate Drought
- D2 Severe Drought
- D3 Extreme Drought
- D4 Exceptional Drought

Author:
David Miskus
NOAA/NWS/NCEP/CPC



The Drought Monitor focuses on broad-scale conditions. Local conditions may vary. For more information on the Drought Monitor, go to <https://droughtmonitor.unl.edu/About.aspx>



droughtmonitor.unl.edu