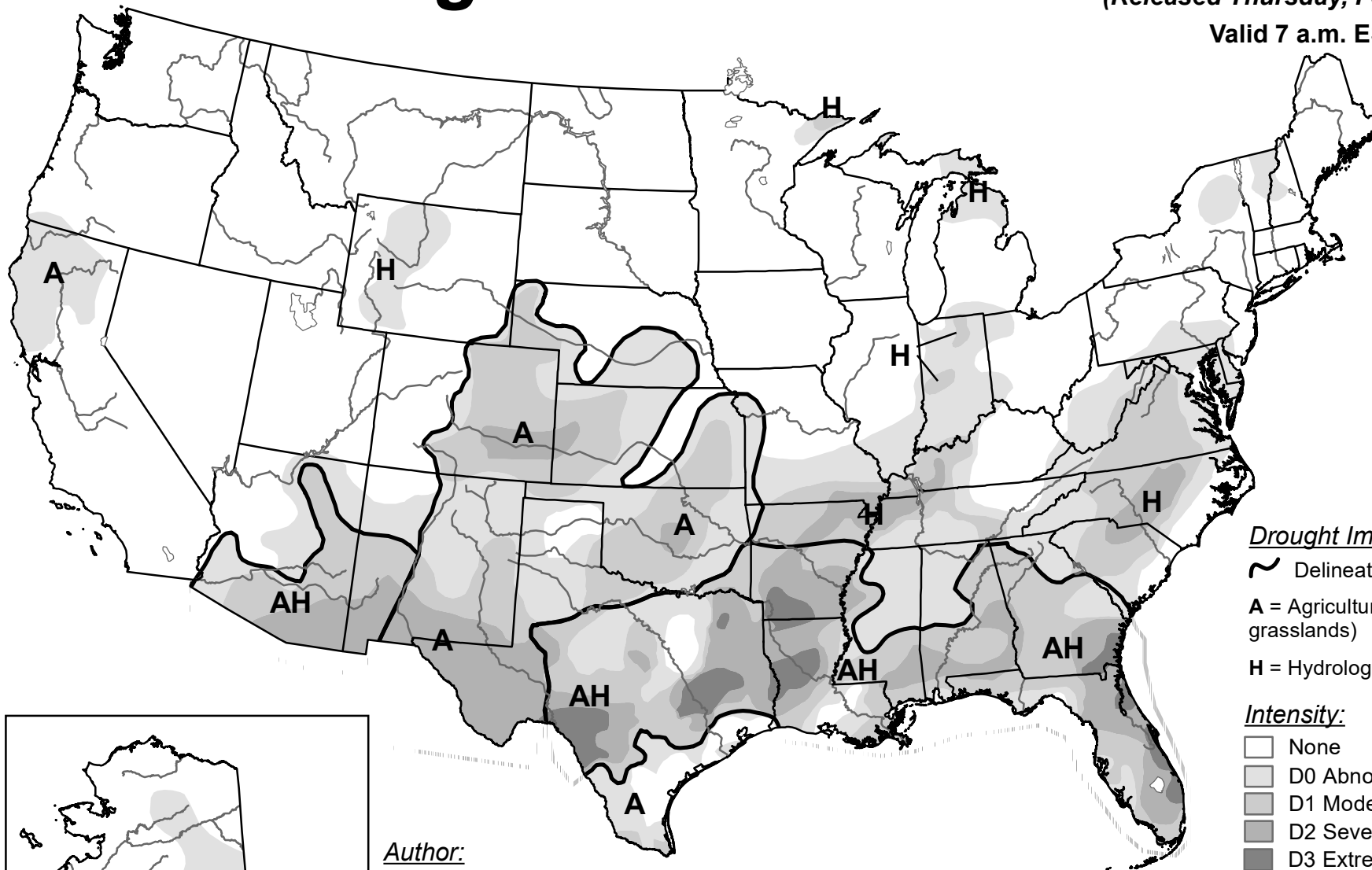


U.S. Drought Monitor

February 15, 2011

(Released Thursday, Feb. 17, 2011)

Valid 7 a.m. EST



Drought Impact Types:

~ Delineates dominant impacts

A = Agricultural (crops, pastures, grasslands)

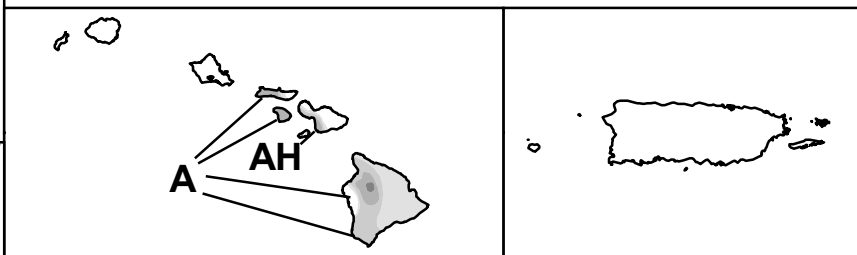
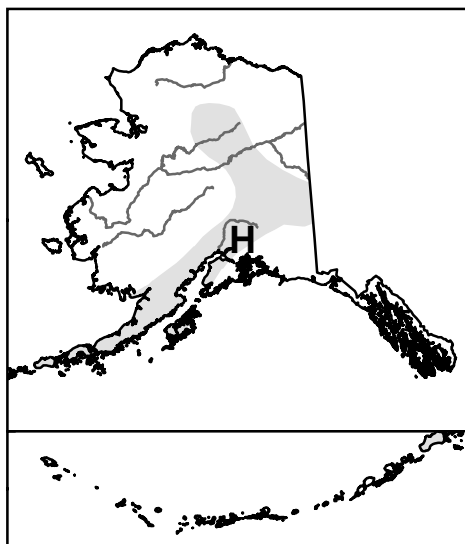
H = Hydrological (water)

Intensity:

- None
- D0 Abnormally Dry
- D1 Moderate Drought
- D2 Severe Drought
- D3 Extreme Drought
- D4 Exceptional Drought

Author:

Matthew Rosencrans
CPC/NCEP/NWS/NOAA



The Drought Monitor focuses on broad-scale conditions. Local conditions may vary. For more information on the Drought Monitor, go to <https://droughtmonitor.unl.edu/About.aspx>



droughtmonitor.unl.edu