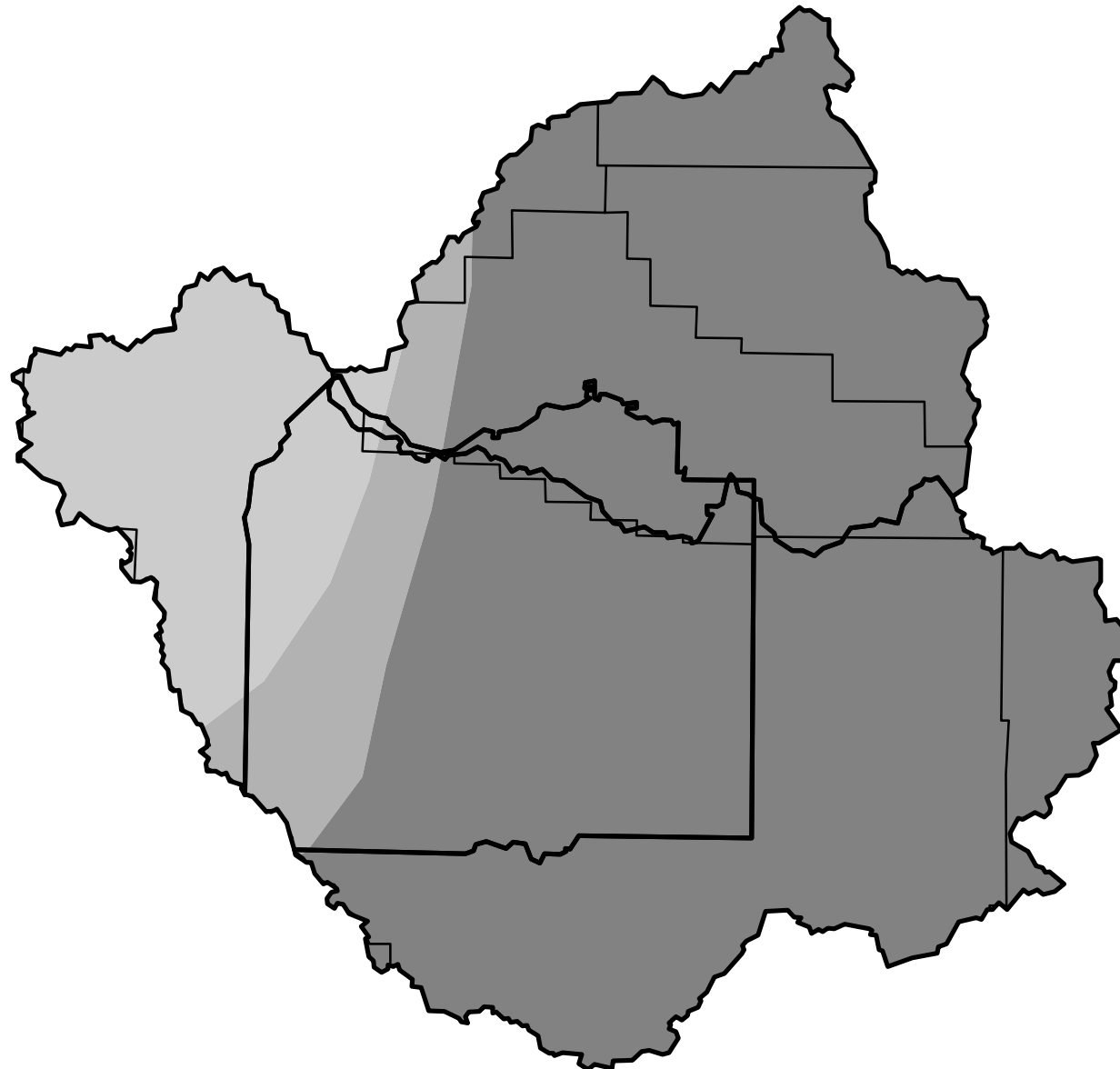







*U.S. Drought Monitor*  
**Wind River and  
Surrounding Area**

**December 18, 2012**  
*(Released Thursday, Dec. 20, 2012)*  
Valid 7 a.m. EST



*Intensity:*

-  D0 Abnormally Dry
-  D1 Moderate Drought
-  D2 Severe Drought
-  D3 Extreme Drought
-  D4 Exceptional Drought

*The Drought Monitor focuses on broad-scale conditions. Local conditions may vary. See accompanying text summary for forecast statements.*

*Author:*

Brian Fuchs  
National Drought Mitigation Center



<http://droughtmonitor.unl.edu/>