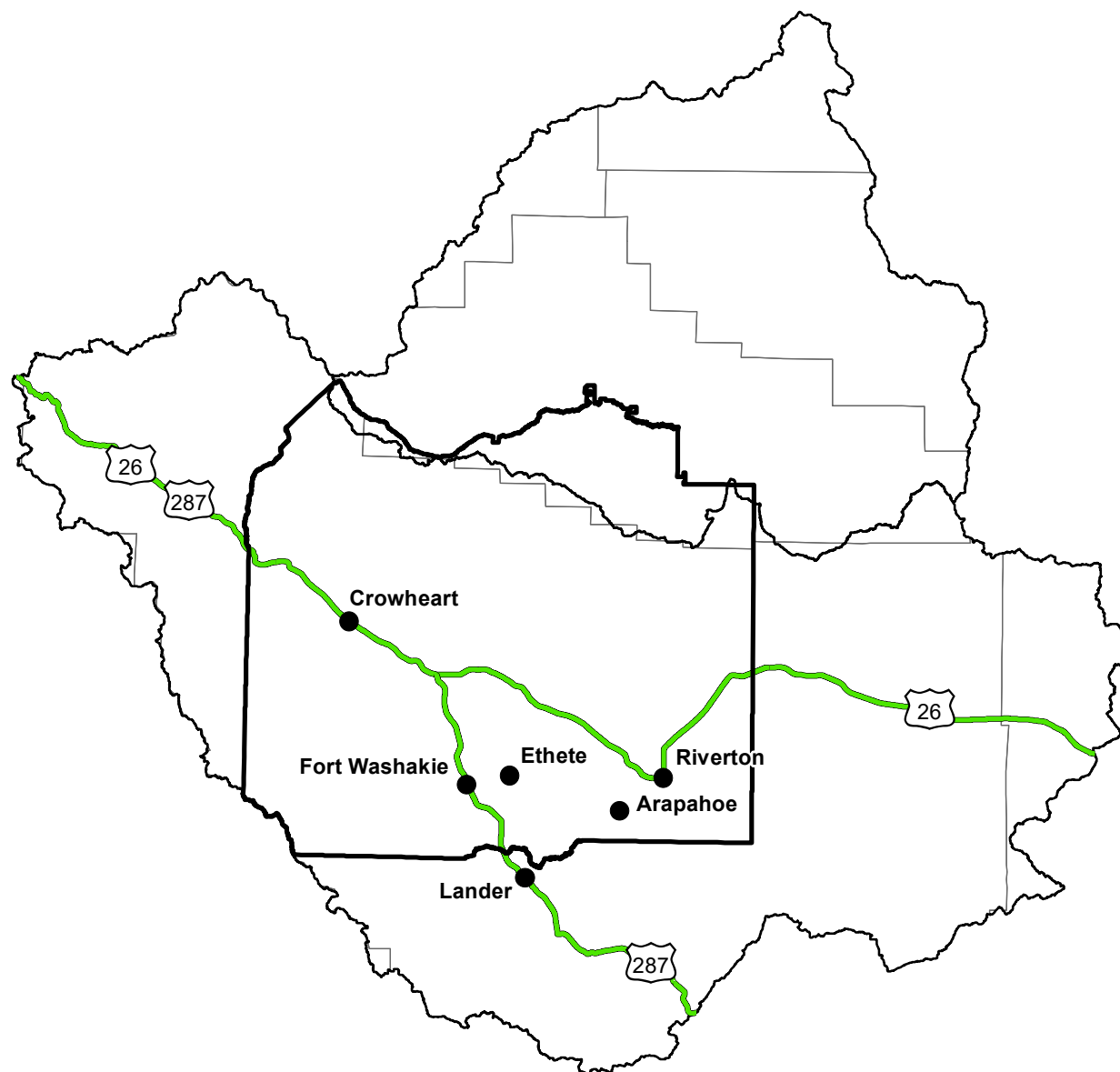







U.S. Drought Monitor

Wind River and Surrounding Area

January 27, 2015
(Released Thursday, Jan. 29, 2015)
Valid 7 a.m. EST




Intensity:

-  D0 Abnormally Dry
-  D1 Moderate Drought
-  D2 Severe Drought
-  D3 Extreme Drought
-  D4 Exceptional Drought

The Drought Monitor focuses on broad-scale conditions. Local conditions may vary. For more information on the Drought Monitor, go to <https://droughtmonitor.unl.edu/About.aspx>

Author:

Brian Fuchs
National Drought Mitigation Center



<http://droughtmonitor.unl.edu/>