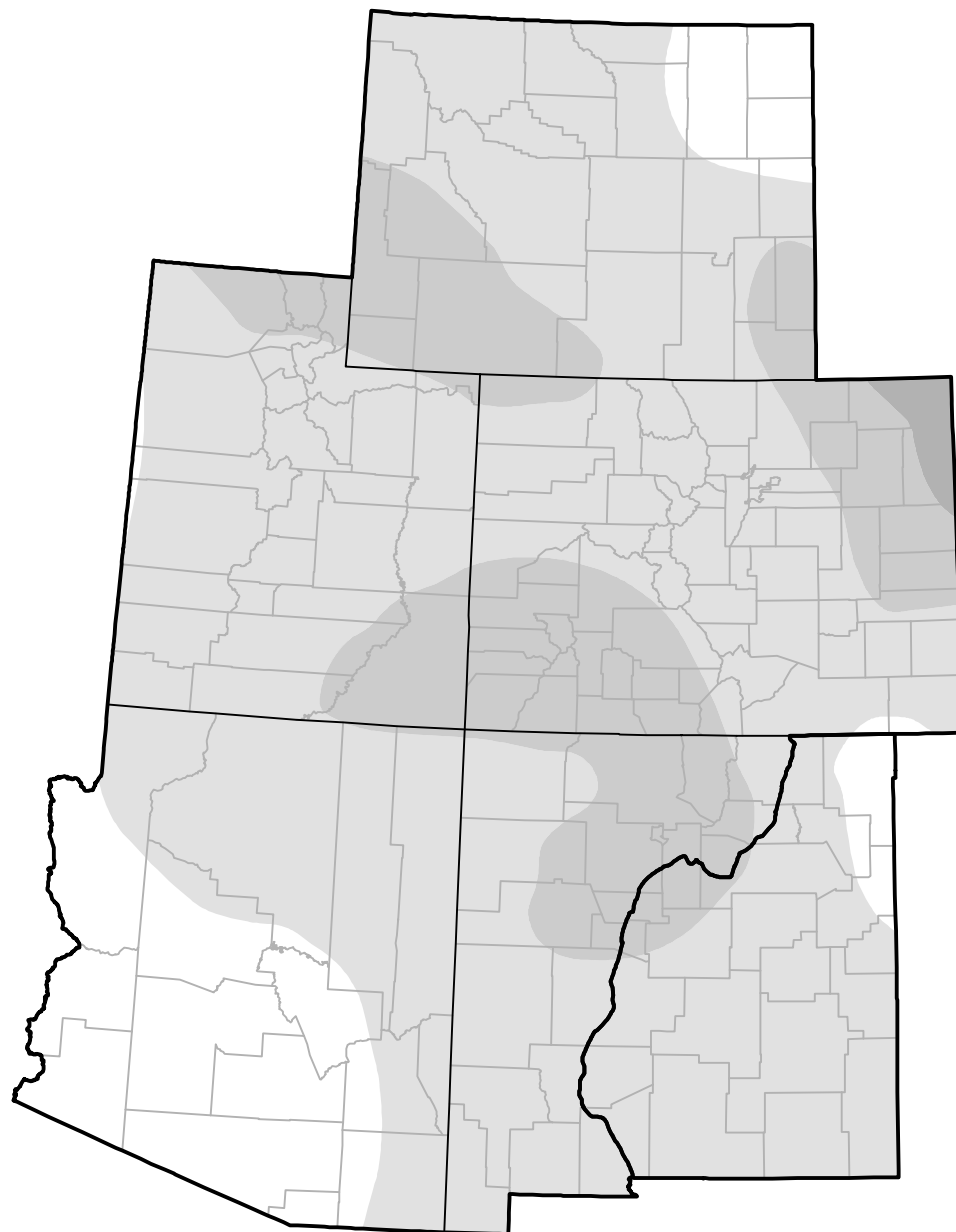


# U.S. Drought Monitor

## Intermountain West RDEWS





**July 11, 2000**  
*(Released Thursday, Jul. 13, 2000)*  
 Valid 8 a.m. EDT

### Drought Conditions (Percent Area)

	None	D0-D4	D1-D4	D2-D4	D3-D4	D4
<b>Current</b>	14.63	85.37	20.39	0.66	0.00	0.00
<b>Last Week</b> <i>07-06-2000</i>	14.65	85.35	12.57	0.69	0.00	0.00
<b>3 Months Ago</b> <i>04-13-2000</i>	73.21	26.79	12.33	3.69	0.00	0.00
<b>Start of Calendar Year</b> <i>01-06-2000</i>	75.51	24.49	0.40	0.02	0.00	0.00
<b>Start of Water Year</b>	-	-	-	-	-	-
<b>One Year Ago</b>	-	-	-	-	-	-

### Intensity:

 None	 D2 Severe Drought
 D0 Abnormally Dry	 D3 Extreme Drought
 D1 Moderate Drought	 D4 Exceptional Drought

*The Drought Monitor focuses on broad-scale conditions. Local conditions may vary. For more information on the Drought Monitor, go to <https://droughtmonitor.unl.edu/About.aspx>*

### Author:

Staff None  
 National Drought Mitigation Center



**droughtmonitor.unl.edu**