

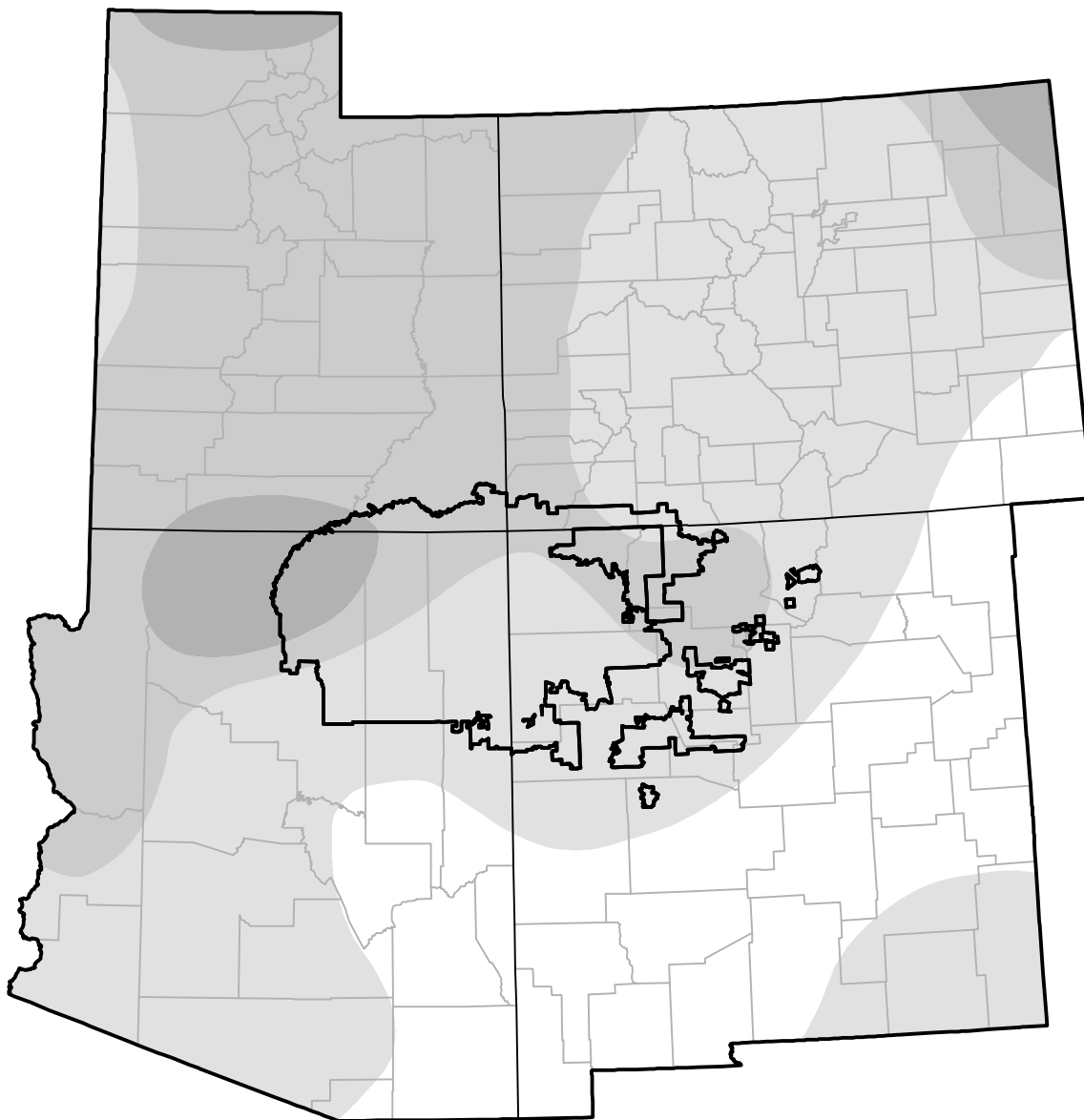
# Corners RDEWS and Surrounding Areas

(Released Thursday, Aug. 17, 2000)





Valid 8 a.m. EDT

Drought Conditions (Percent Area)

	None	D0-D4	D1-D4	D2-D4	D3-D4	D4
<b>Current</b>	22.21	77.79	35.14	4.38	0.01	0.00
<b>Last Week</b> <i>08-10-2000</i>	12.92	87.08	23.24	0.58	0.00	0.00
<b>3 Months Ago</b> <i>05-18-2000</i>	54.65	45.35	27.68	12.30	0.00	0.00
<b>Start of Calendar Year</b> <i>01-06-2000</i>	69.87	30.13	0.49	0.03	0.00	0.00
<b>Start of Water Year</b>	-	-	-	-	-	-
<b>One Year Ago</b>	-	-	-	-	-	-



Intensity:

-  None
-  D0 Abnormally Dry
-  D1 Moderate Drought
-  D2 Severe Drought
-  D3 Extreme Drought
-  D4 Exceptional Drought

The Drought Monitor focuses on broad-scale conditions. Local conditions may vary. For more information on the Drought Monitor, go to <https://droughtmonitor.unl.edu/About.aspx>

Author:

Staff None  
National Drought Mitigation Center

