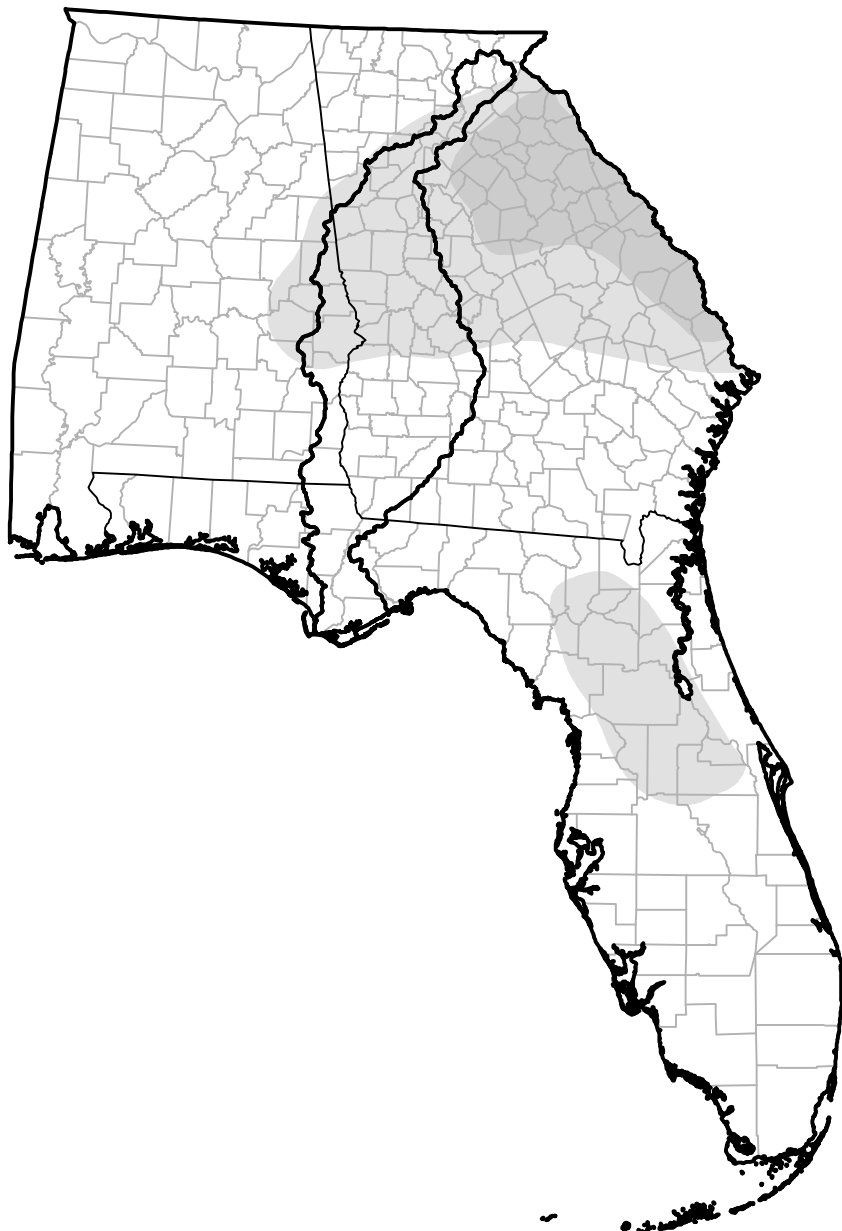


U.S. Drought Monitor

ACF River Basin RDEWS





October 9, 2001
 (Released Thursday, Oct. 11, 2001)
 Valid 8 a.m. EDT

Drought Conditions (Percent Area)

	None	D0-D4	D1-D4	D2-D4	D3-D4	D4
Current	53.61	46.39	0.00	0.00	0.00	0.00
Last Week 10-04-2001	61.51	38.49	0.00	0.00	0.00	0.00
3 Months Ago 07-12-2001	91.74	8.26	0.00	0.00	0.00	0.00
Start of Calendar Year 01-04-2001	0.00	100.00	100.00	44.06	0.00	0.00
Start of Water Year 09-27-2001	83.23	16.77	0.00	0.00	0.00	0.00
One Year Ago 10-12-2000	0.00	100.00	99.90	73.18	31.58	0.00

Intensity:

 None	 D2 Severe Drought
 D0 Abnormally Dry	 D3 Extreme Drought
 D1 Moderate Drought	 D4 Exceptional Drought

The Drought Monitor focuses on broad-scale conditions. Local conditions may vary. For more information on the Drought Monitor, go to <https://droughtmonitor.unl.edu/About.aspx>

Author:

Douglas Le Comte
 CPC/NOAA



droughtmonitor.unl.edu