

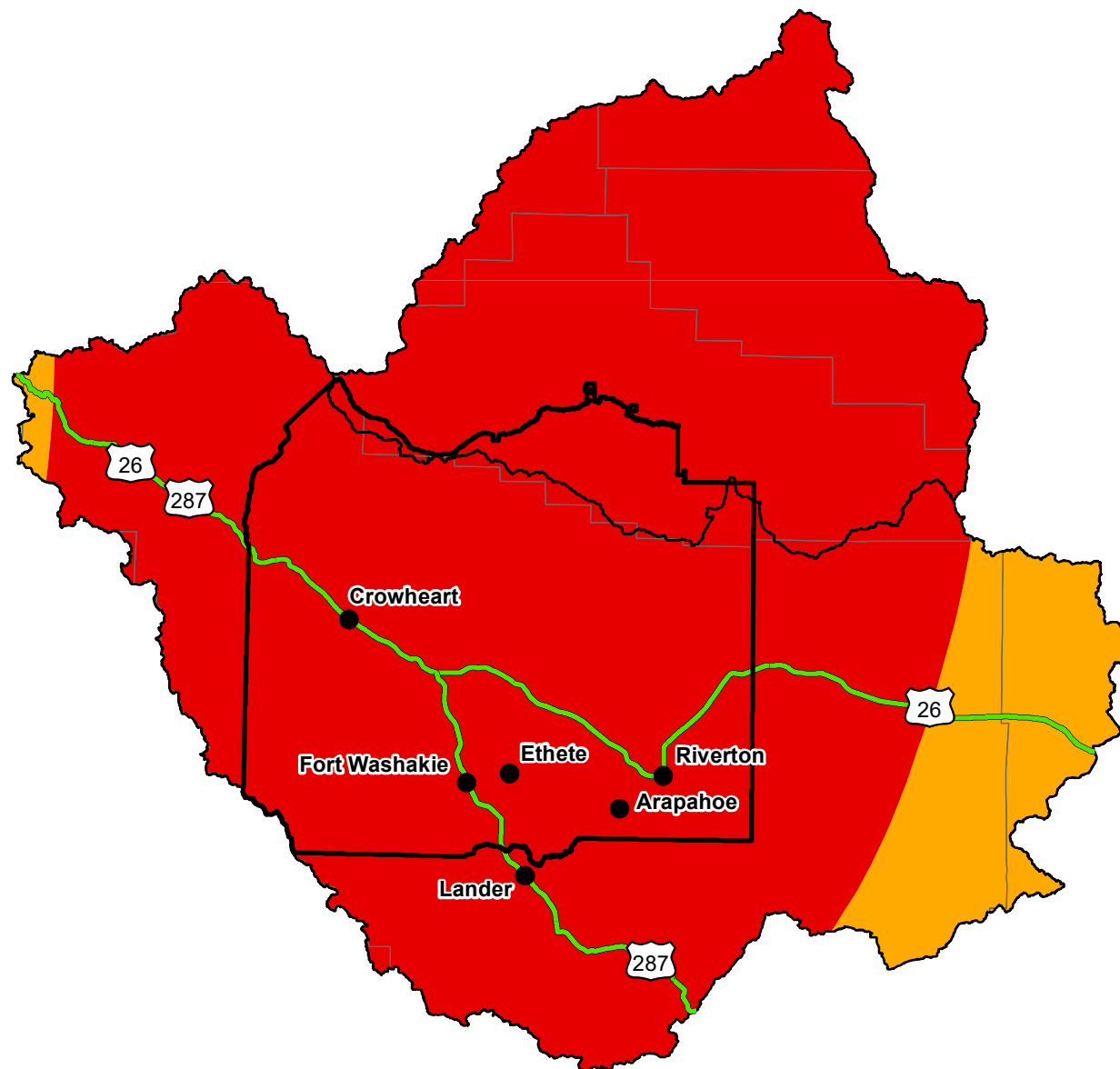
# U.S. Drought Monitor

## Wind River and Surrounding Area






March 5, 2002

(Released Thursday, Mar. 7, 2002)

Valid 7 a.m. EST



### Intensity:

-  D0 Abnormally Dry
-  D1 Moderate Drought
-  D2 Severe Drought
-  D3 Extreme Drought
-  D4 Exceptional Drought

*The Drought Monitor focuses on broad-scale conditions. Local conditions may vary. For more information on the Drought Monitor, go to <https://droughtmonitor.unl.edu/About.aspx>*

### Author:

Douglas Le Comte  
CPC/NOAA



<http://droughtmonitor.unl.edu/>