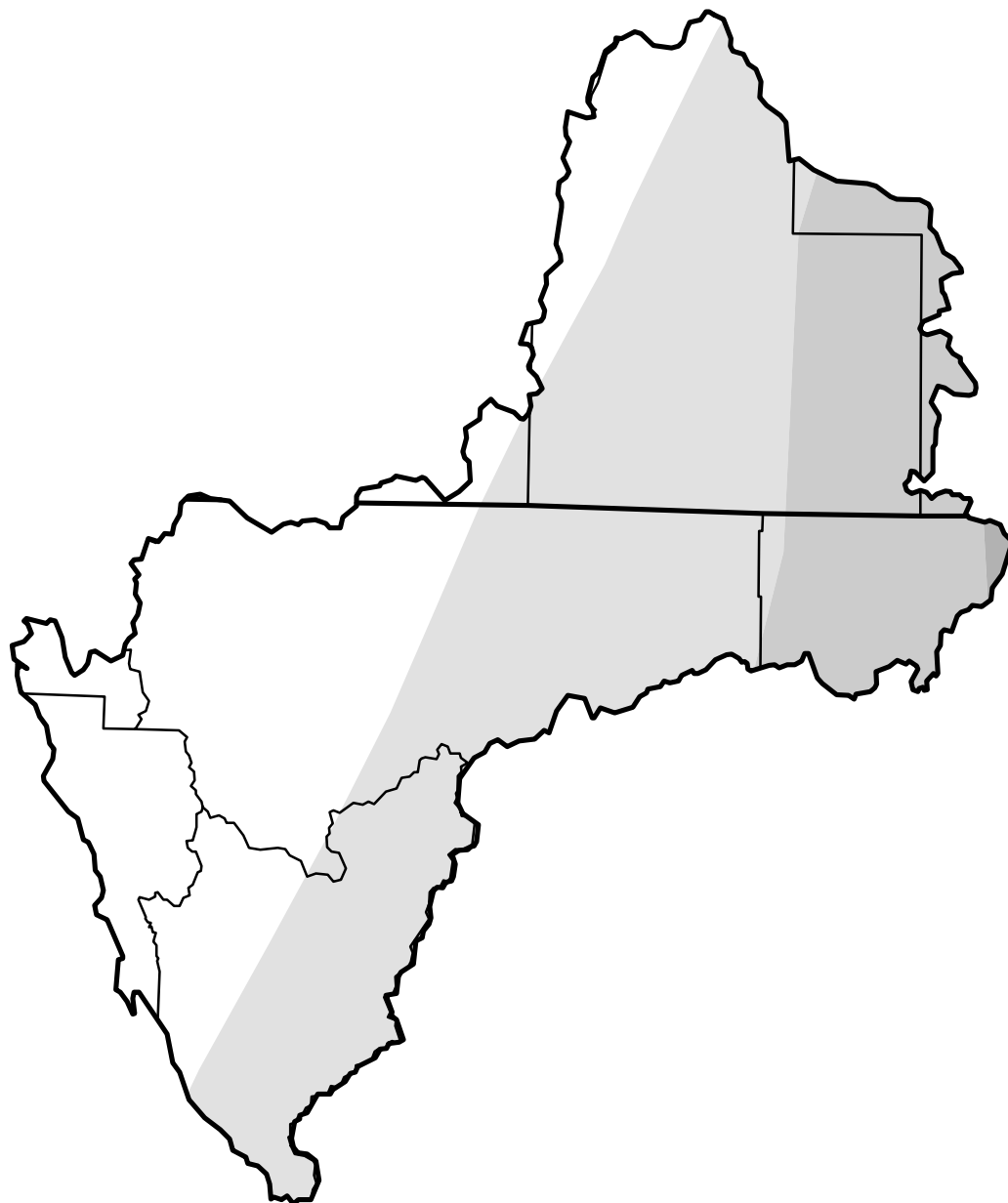


U.S. Drought Monitor Klamath River Basin






October 5, 2004
(Released Thursday, Oct. 7, 2004)
Valid 8 a.m. EDT



Drought Conditions (Percent Area)

	None	D0-D4	D1-D4	D2-D4	D3-D4	D4
Current	35.84	64.16	17.52	0.28	0.00	0.00
Last Week <i>09-28-2004</i>	35.84	64.16	17.52	0.28	0.00	0.00
3 Months Ago <i>07-06-2004</i>	72.32	27.68	0.77	0.00	0.00	0.00
Start of Calendar Year <i>12-30-2003</i>	59.13	40.87	21.60	3.88	0.00	0.00
Start of Water Year <i>09-28-2004</i>	35.84	64.16	17.52	0.28	0.00	0.00
One Year Ago <i>10-07-2003</i>	67.61	32.39	22.21	3.15	0.00	0.00

Intensity:

 D0 Abnormally Dry	 D3 Extreme Drought
 D1 Moderate Drought	 D4 Exceptional Drought
 D2 Severe Drought	

The Drought Monitor focuses on broad-scale conditions. Local conditions may vary. See accompanying text summary for forecast statements.

Author:

Michael Hayes
National Drought Mitigation Center



<http://droughtmonitor.unl.edu/>