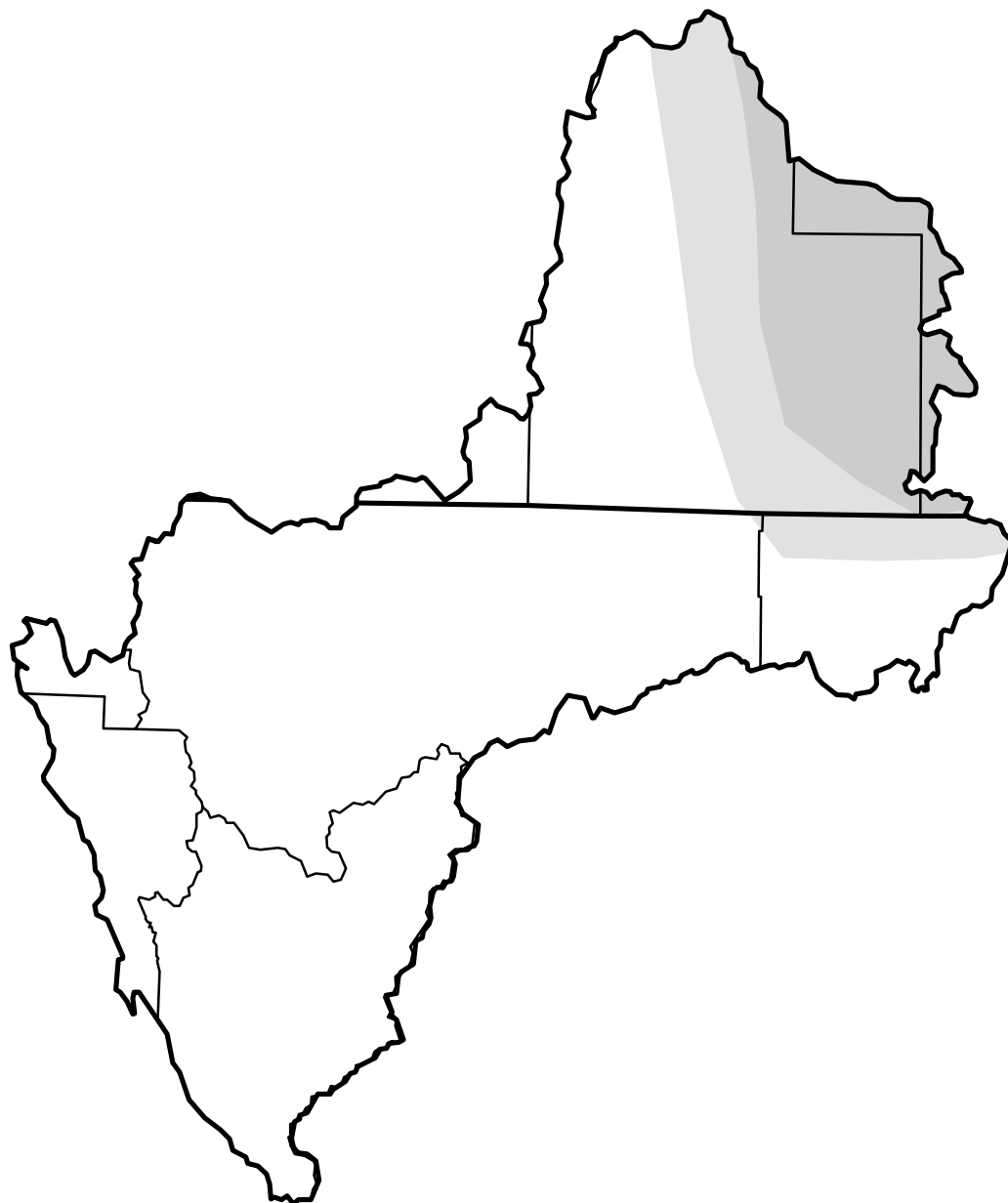


U.S. Drought Monitor

Klamath River Basin






November 29, 2005
 (Released Thursday, Dec. 1, 2005)
 Valid 7 a.m. EST



Drought Conditions (Percent Area)

	None	D0-D4	D1-D4	D2-D4	D3-D4	D4
Current	76.82	23.18	11.99	0.00	0.00	0.00
Last Week <i>11-22-2005</i>	71.57	28.43	12.08	0.00	0.00	0.00
3 Months Ago <i>08-30-2005</i>	55.52	44.48	27.79	10.75	0.00	0.00
Start of Calendar Year <i>01-04-2005</i>	76.59	23.41	8.48	0.00	0.00	0.00
Start of Water Year <i>09-27-2005</i>	61.84	38.16	25.72	10.75	0.00	0.00
One Year Ago <i>11-30-2004</i>	50.20	49.80	15.86	0.73	0.00	0.00

Intensity:

-  D0 Abnormally Dry
-  D1 Moderate Drought
-  D2 Severe Drought
-  D3 Extreme Drought
-  D4 Exceptional Drought

The Drought Monitor focuses on broad-scale conditions. Local conditions may vary. See accompanying text summary for forecast statements.

Author:

Brad Rippey
 U.S. Department of Agriculture

