

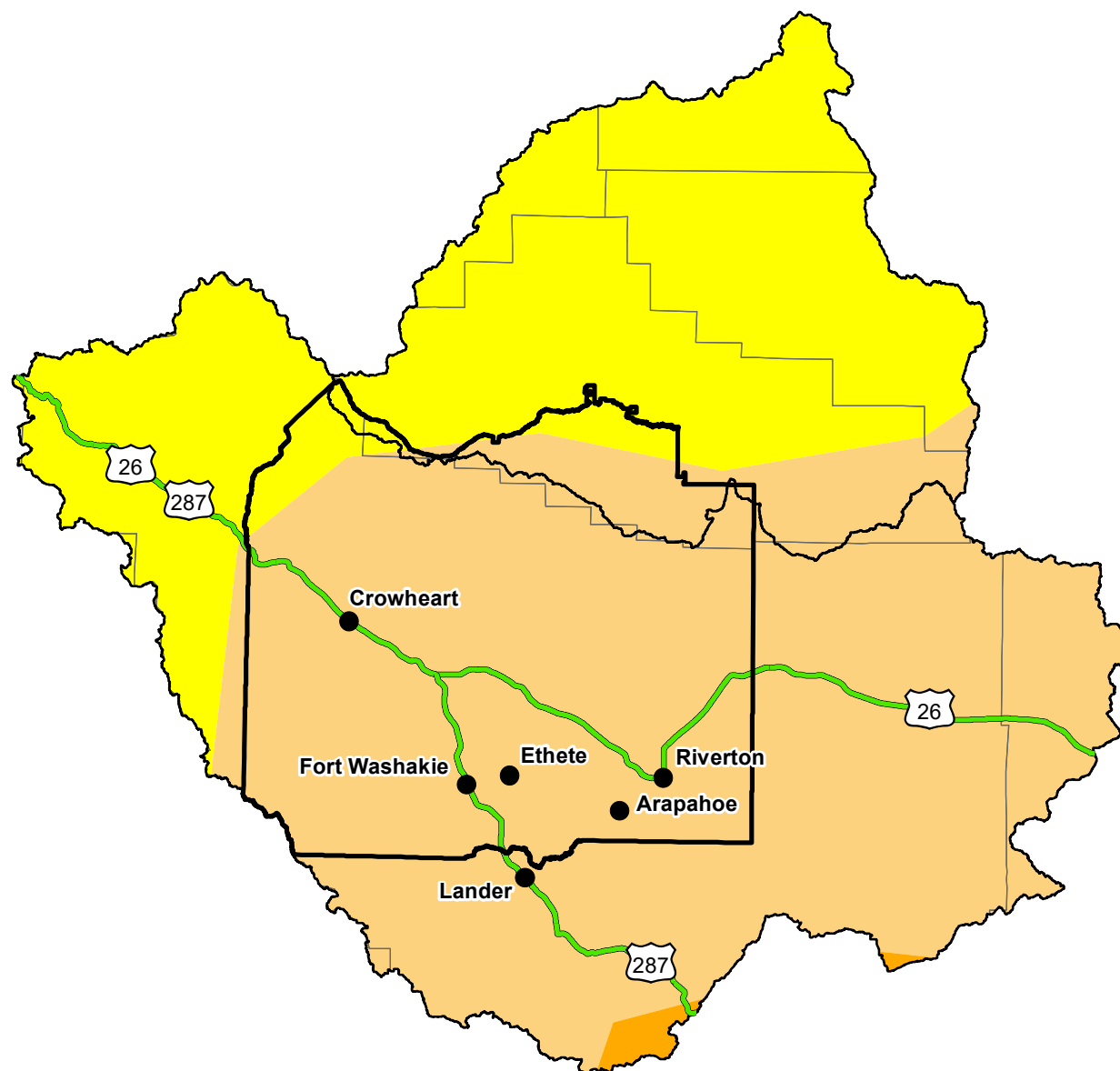
U.S. Drought Monitor

Wind River and Surrounding Area






July 4, 2006

(Released Thursday, Jul. 6, 2006)

Valid 8 a.m. EDT




Intensity:

-  D0 Abnormally Dry
-  D1 Moderate Drought
-  D2 Severe Drought
-  D3 Extreme Drought
-  D4 Exceptional Drought

The Drought Monitor focuses on broad-scale conditions. Local conditions may vary. For more information on the Drought Monitor, go to <https://droughtmonitor.unl.edu/About.aspx>

Author:

Douglas Le Comte
CPC/NOAA



<http://droughtmonitor.unl.edu/>