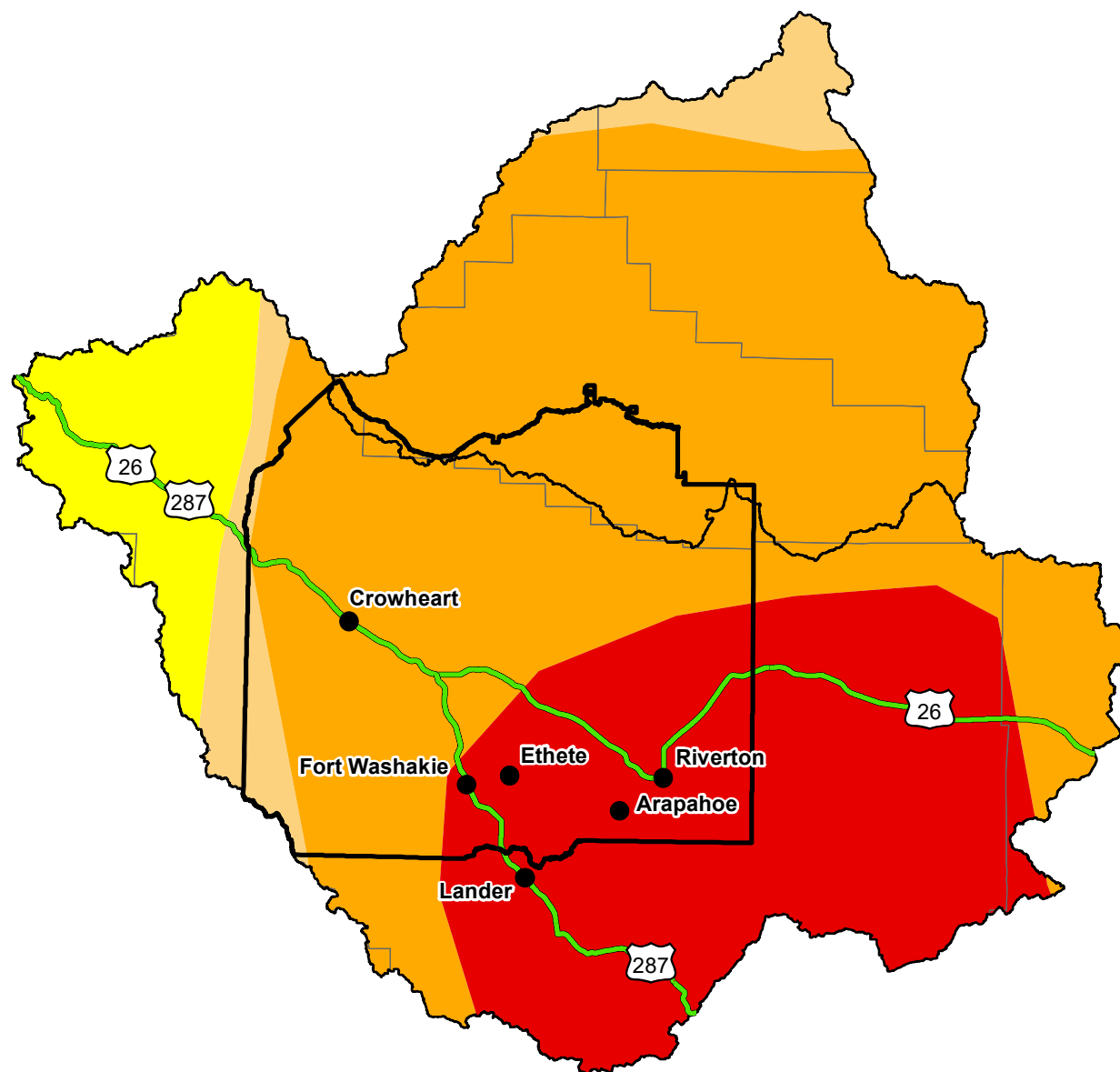







# U.S. Drought Monitor Wind River and Surrounding Area

**July 25, 2006**  
(Released Thursday, Jul. 27, 2006)  
Valid 8 a.m. EDT



## Intensity:

-  D0 Abnormally Dry
-  D1 Moderate Drought
-  D2 Severe Drought
-  D3 Extreme Drought
-  D4 Exceptional Drought

*The Drought Monitor focuses on broad-scale conditions. Local conditions may vary. For more information on the Drought Monitor, go to <https://droughtmonitor.unl.edu/About.aspx>*

## Author:

Candace Tankersley  
NOAA/NESDIS/NCEI



<http://droughtmonitor.unl.edu/>