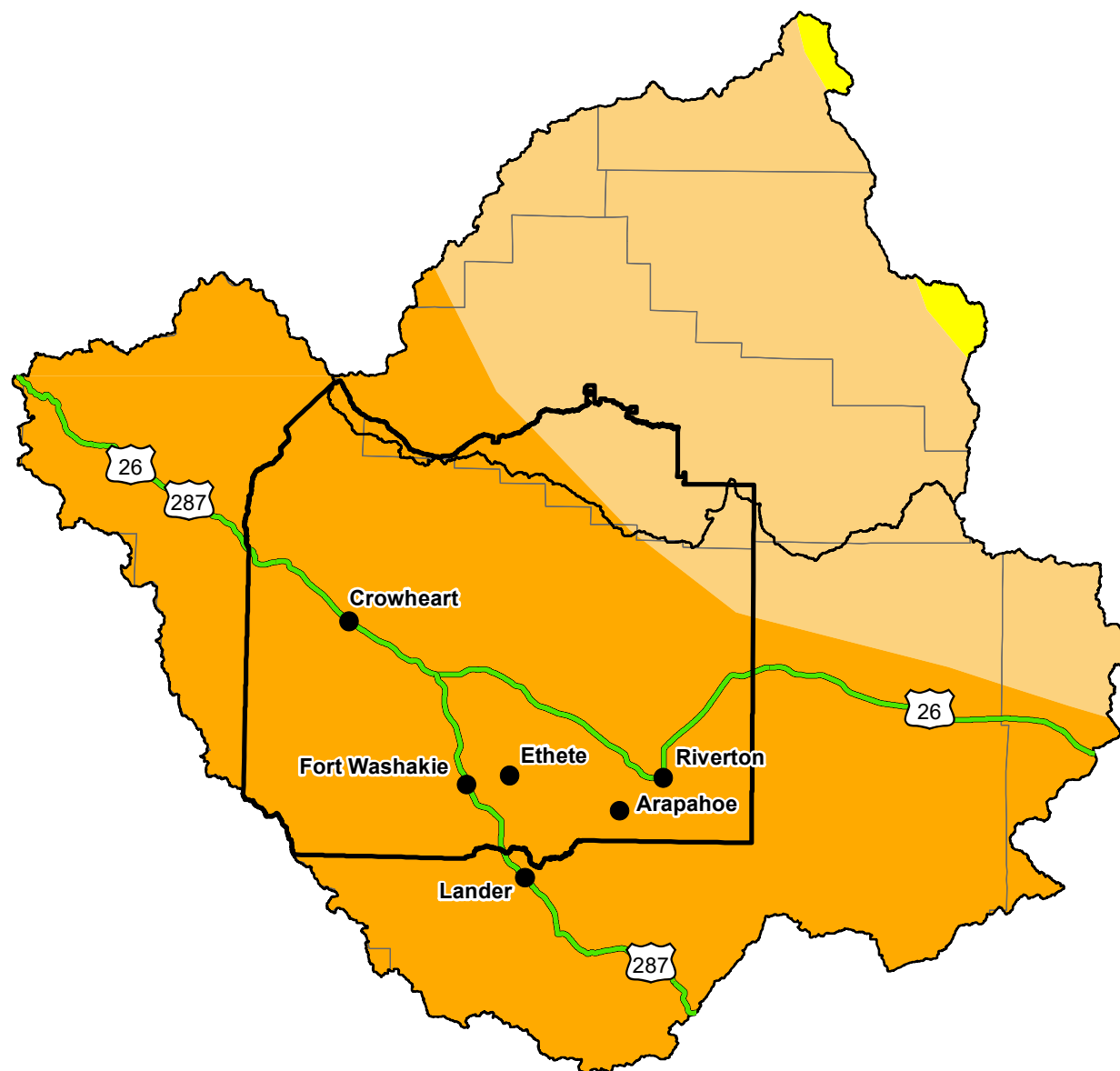







# U.S. Drought Monitor

## Wind River and Surrounding Area

**May 22, 2007**  
(Released Thursday, May. 24, 2007)  
Valid 8 a.m. EDT




### Intensity:

-  D0 Abnormally Dry
-  D1 Moderate Drought
-  D2 Severe Drought
-  D3 Extreme Drought
-  D4 Exceptional Drought

*The Drought Monitor focuses on broad-scale conditions. Local conditions may vary. For more information on the Drought Monitor, go to <https://droughtmonitor.unl.edu/About.aspx>*

### Author:

Mark Svoboda  
National Drought Mitigation Center



<http://droughtmonitor.unl.edu/>