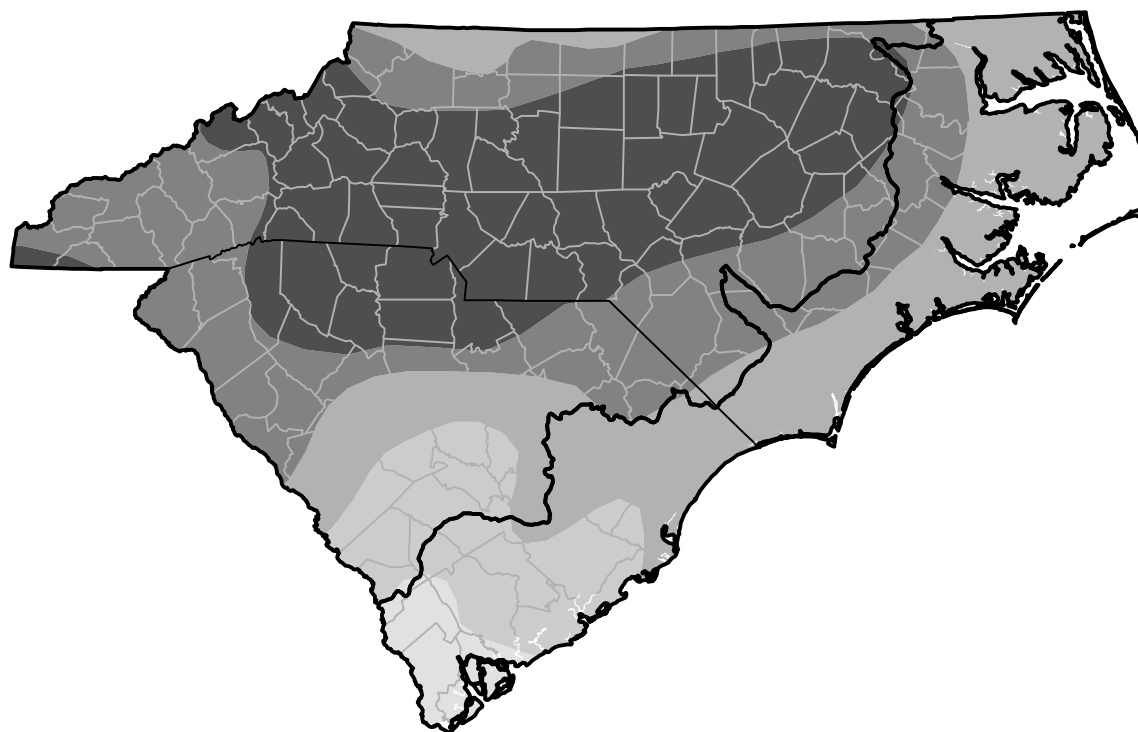





Carolinas RDEWS and Surrounding Areas

Drought Conditions (Percent Area)

	None	D0-D4	D1-D4	D2-D4	D3-D4	D4
Current	0.06	99.94	97.22	87.42	63.73	34.43
Last Week 02-14-2008	0.06	99.94	97.22	87.42	68.56	36.30
3 Months Ago 11-21-2007	0.00	100.00	98.01	89.32	64.56	37.56
Start of Calendar Year 01-03-2008	0.39	99.61	98.20	90.96	67.58	39.00
Start of Water Year 09-27-2007	3.83	96.17	93.05	79.34	61.90	3.63
One Year Ago 02-22-2007	80.45	19.55	2.21	0.00	0.00	0.00



Intensity:

 None	 D2 Severe Drought
 D0 Abnormally Dry	 D3 Extreme Drought
 D1 Moderate Drought	 D4 Exceptional Drought

The Drought Monitor focuses on broad-scale conditions. Local conditions may vary. For more information on the Drought Monitor, go to <https://droughtmonitor.unl.edu/About.aspx>

Author:

Brad Rippey
U.S. Department of Agriculture

