

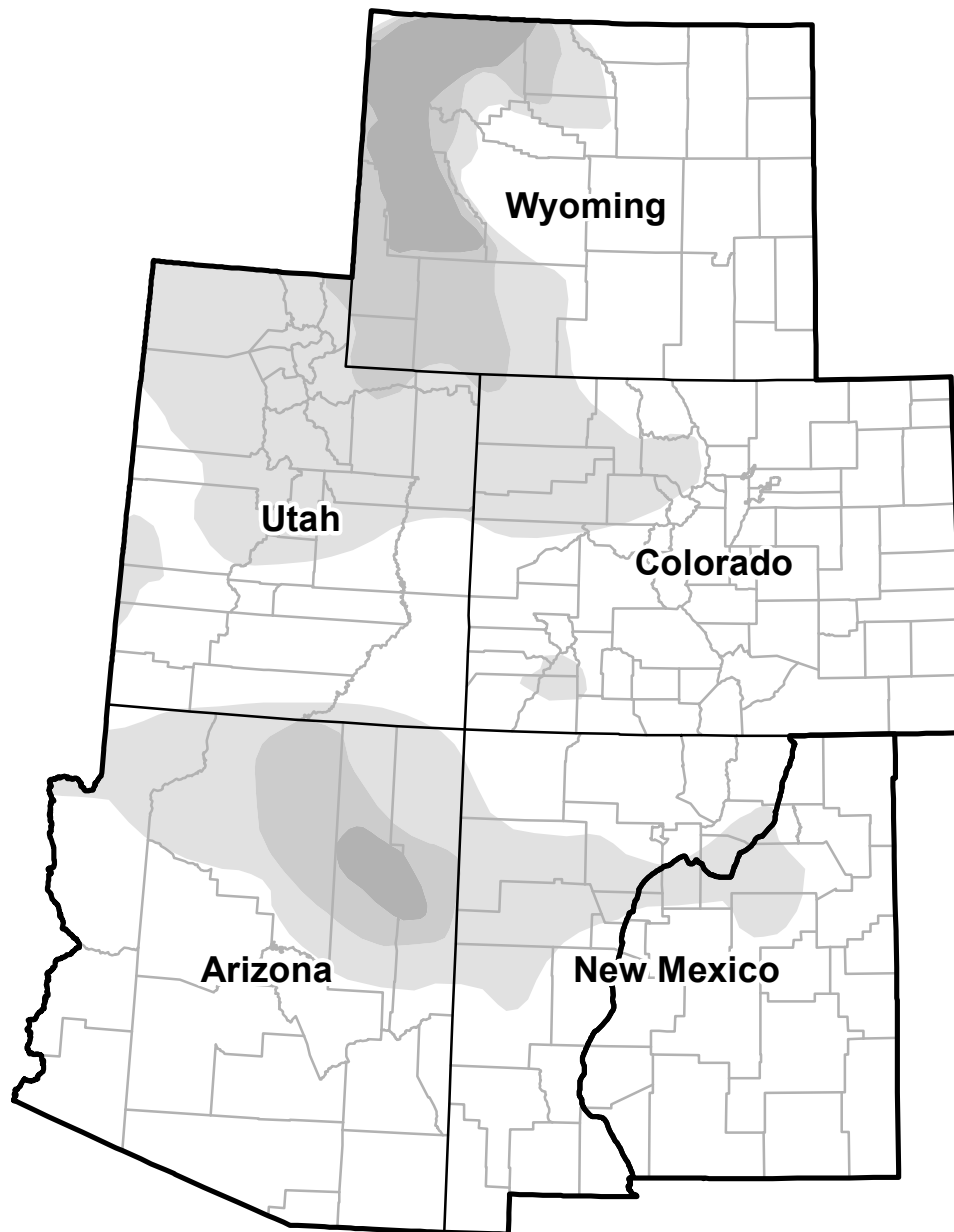
U.S. Drought Monitor

Intermountain West RDEWS

June 1, 2010

(Released Thursday, Jun. 3, 2010)






Valid 8 a.m. EDT



Drought Conditions (Percent Area)

	None	D0-D4	D1-D4	D2-D4	D3-D4	D4
Current	64.82	35.18	10.19	3.33	0.00	0.00
Last Week <i>05-25-2010</i>	64.79	35.21	10.21	3.33	0.00	0.00
3 Months Ago <i>03-02-2010</i>	36.05	63.95	20.40	3.64	0.00	0.00
Start of Calendar Year <i>12-29-2009</i>	47.48	52.52	32.01	18.86	1.26	0.00
Start of Water Year <i>09-29-2009</i>	61.44	38.56	15.61	0.00	0.00	0.00
One Year Ago <i>06-02-2009</i>	73.65	26.35	3.17	0.00	0.00	0.00

Intensity:

-  D0 Abnormally Dry
-  D1 Moderate Drought
-  D2 Severe Drought
-  D3 Extreme Drought
-  D4 Exceptional Drought

The Drought Monitor focuses on broad-scale conditions. Local conditions may vary. See accompanying text summary for forecast statements.

Author:
Eric Luebehusen
U.S. Department of Agriculture

