

U.S. Drought Monitor

USDA Caribbean Climate Hub

June 29, 2010

(Released Thursday, Jul. 1, 2010)







Valid 8 a.m. EDT

Drought Conditions (Percent Area)

	None	D0	D1	D2	D3	D4
Current	100.00	0.00	0.00	0.00	0.00	0.00
Last Week <i>06-24-2010</i>	100.00	0.00	0.00	0.00	0.00	0.00
3 Months Ago <i>04-01-2010</i>	100.00	0.00	0.00	0.00	0.00	0.00
Start of Calendar Year <i>12-31-2009</i>	91.28	8.72	0.00	0.00	0.00	0.00
Start of Water Year <i>10-01-2009</i>	100.00	0.00	0.00	0.00	0.00	0.00
One Year Ago <i>07-02-2009</i>	100.00	0.00	0.00	0.00	0.00	0.00

Note: Statistics do not include areas represented by points.

Intensity:

 None	 D2 Severe Drought
 D0 Abnormally Dry	 D3 Extreme Drought
 D1 Moderate Drought	 D4 Exceptional Drought

The Drought Monitor focuses on broad-scale conditions. Local conditions may vary. For more information on the Drought Monitor, go to <https://droughtmonitor.unl.edu/About.aspx>

Author:

Laura Edwards
Western Regional Climate Center



droughtmonitor.unl.edu