

U.S. Drought Monitor




New England Watershed

August 8, 2017
 (Released Thursday, Aug. 10, 2017)
 Valid 8 a.m. EDT

Drought Conditions (Percent Area)

	None	D0	D1	D2	D3	D4
Current	66.22	24.77	9.01	0.00	0.00	0.00
Last Week <i>08-03-2017</i>	68.58	26.09	5.33	0.00	0.00	0.00
3 Months Ago <i>05-11-2017</i>	97.99	2.01	0.00	0.00	0.00	0.00
Start of Calendar Year <i>01-05-2017</i>	14.64	11.89	49.23	19.61	4.63	0.00
Start of Water Year <i>09-29-2016</i>	26.77	14.45	18.64	25.58	14.56	0.00
One Year Ago <i>08-11-2016</i>	34.80	27.84	22.95	13.92	0.50	0.00

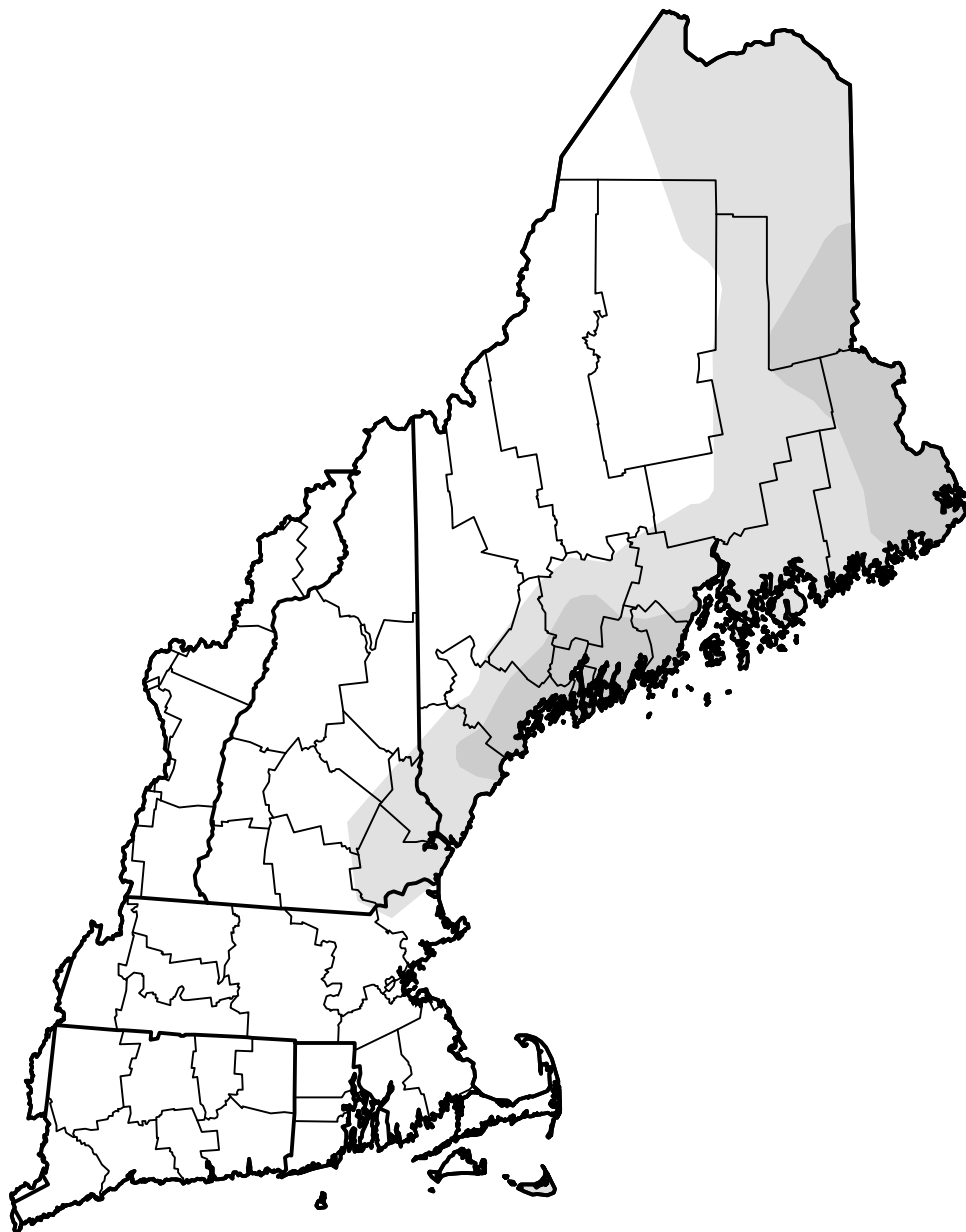
Intensity:

 None	 D2 Severe Drought
 D0 Abnormally Dry	 D3 Extreme Drought
 D1 Moderate Drought	 D4 Exceptional Drought

The Drought Monitor focuses on broad-scale conditions. Local conditions may vary. For more information on the Drought Monitor, go to <https://droughtmonitor.unl.edu/About.aspx>

Author:

Deborah Bathke
 National Drought Mitigation Center



droughtmonitor.unl.edu