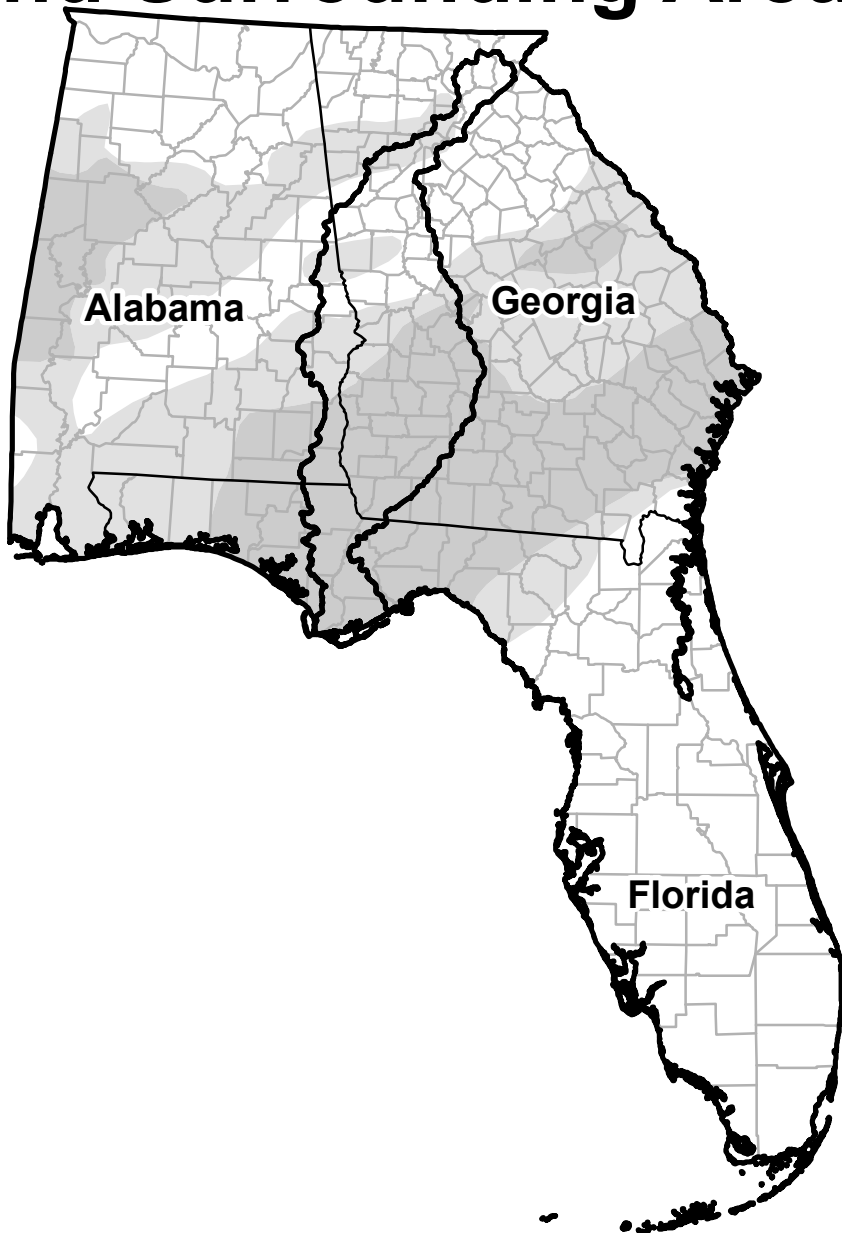


U.S. Drought Monitor

ACF River Basin RDEWS and Surrounding Areas








December 26, 2017
(Released Thursday, Dec. 28, 2017)
Valid 7 a.m. EST

Drought Conditions (Percent Area)

	None	D0-D4	D1-D4	D2-D4	D3-D4	D4
Current	47.38	52.62	25.36	0.00	0.00	0.00
Last Week <i>12-19-2017</i>	42.08	57.92	22.64	0.00	0.00	0.00
3 Months Ago <i>09-26-2017</i>	100.00	0.00	0.00	0.00	0.00	0.00
Start of Calendar Year <i>01-03-2017</i>	15.89	84.11	49.00	28.87	14.00	0.00
Start of Water Year <i>09-26-2017</i>	100.00	0.00	0.00	0.00	0.00	0.00
One Year Ago <i>12-27-2016</i>	6.58	93.42	62.96	47.52	33.49	15.27

Intensity:

-  D0 Abnormally Dry
-  D1 Moderate Drought
-  D2 Severe Drought
-  D3 Extreme Drought
-  D4 Exceptional Drought

The Drought Monitor focuses on broad-scale conditions. Local conditions may vary. See accompanying text summary for forecast statements.

Author:
David Miskus
NOAA/NWS/NCEP/CPC



<http://droughtmonitor.unl.edu/>