# *U.S. Drought Monitor*

# Pacific

## March 5, 2019

***(Released Thursday, Mar. 7, 2019)***

**Valid 7 a.m. EST**

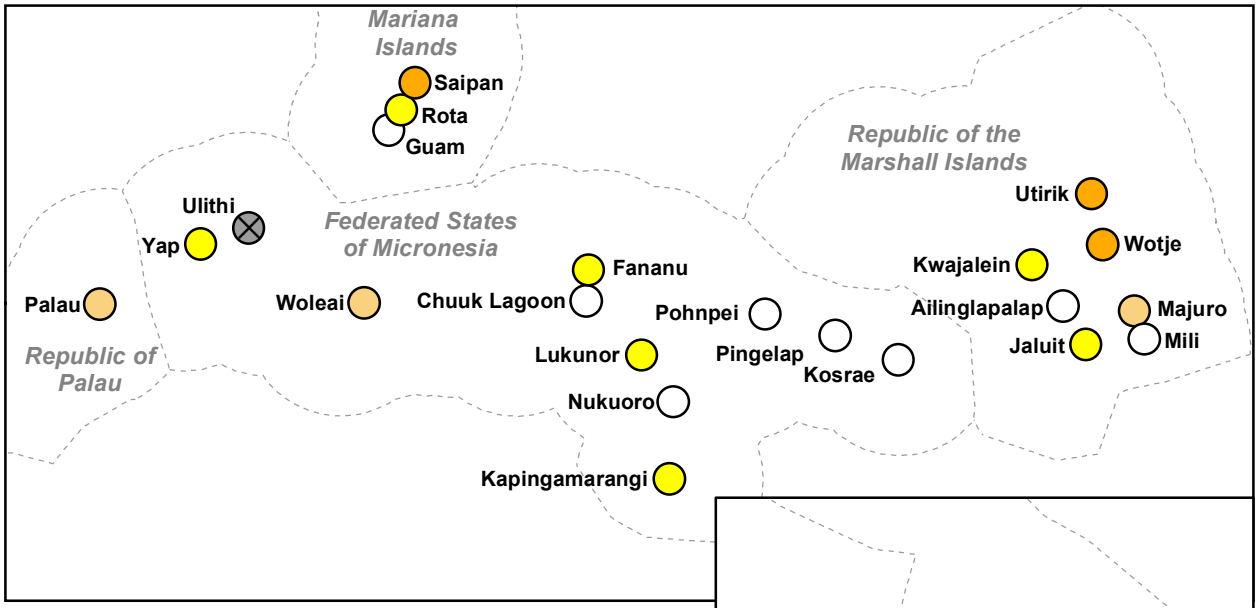


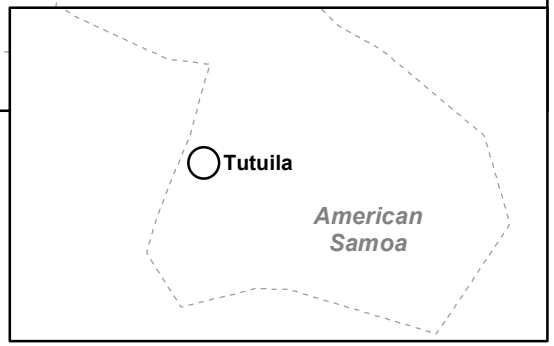


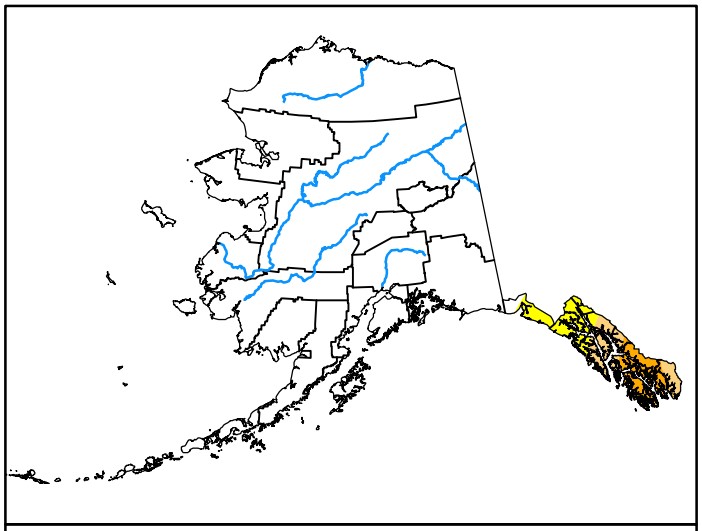



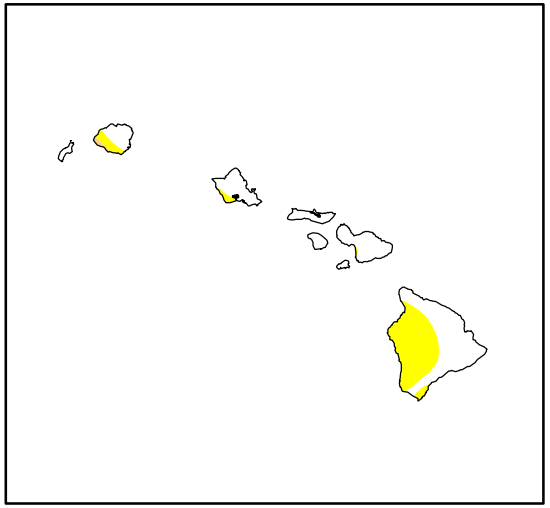

*Drought Conditions (Percent Area)*

| | None | D0-D4 | D1-D4 | D2-D4 | D3-D4 | D4 |
|---|---|---|---|---|---|---|
| **Current** | 93.86 | 6.14 | 3.71 | 1.91 | 0.00 | 0.00 |
| **Last Week** *02-28-2019* | 93.72 | 6.28 | 4.03 | 1.91 | 0.00 | 0.00 |
| **3 Months Ago** *12-06-2018* | 93.79 | 6.21 | 2.33 | 2.05 | 0.00 | 0.00 |
| **Start of Calendar Year** *01-03-2019* | 93.77 | 6.23 | 2.38 | 1.01 | 0.00 | 0.00 |
| **Start of Water Year** *09-27-2018* | 95.65 | 4.35 | 2.33 | 2.04 | 0.00 | 0.00 |
| **One Year Ago** *03-08-2018* | 73.68 | 26.32 | 2.65 | 0.00 | 0.00 | 0.00 |

*Note: Statistics do not include areas represented by points.*

*Intensity:*

- None
- D0 Abnormally Dry
- D1 Moderate Drought
- D2 Severe Drought
- D3 Extreme Drought
- D4 Exceptional Drought

*The Drought Monitor focuses on broad-scale conditions. Local conditions may vary. For more information on the Drought Monitor, go to https://droughtmonitor.unl.edu/About.aspx*


*U.S. and Puerto Rico Author:*
Eric Luebehusen
U.S. Department of Agriculture

*Pacific Islands and Virgin Islands Author:*
Eric Luebehusen
U.S. Department of Agriculture


**droughtmonitor.unl.edu**