U.S. Drought Monitor

Pacific

August 6, 2019

(Released Thursday, Aug. 8, 2019)

Valid 8 a.m. EDT

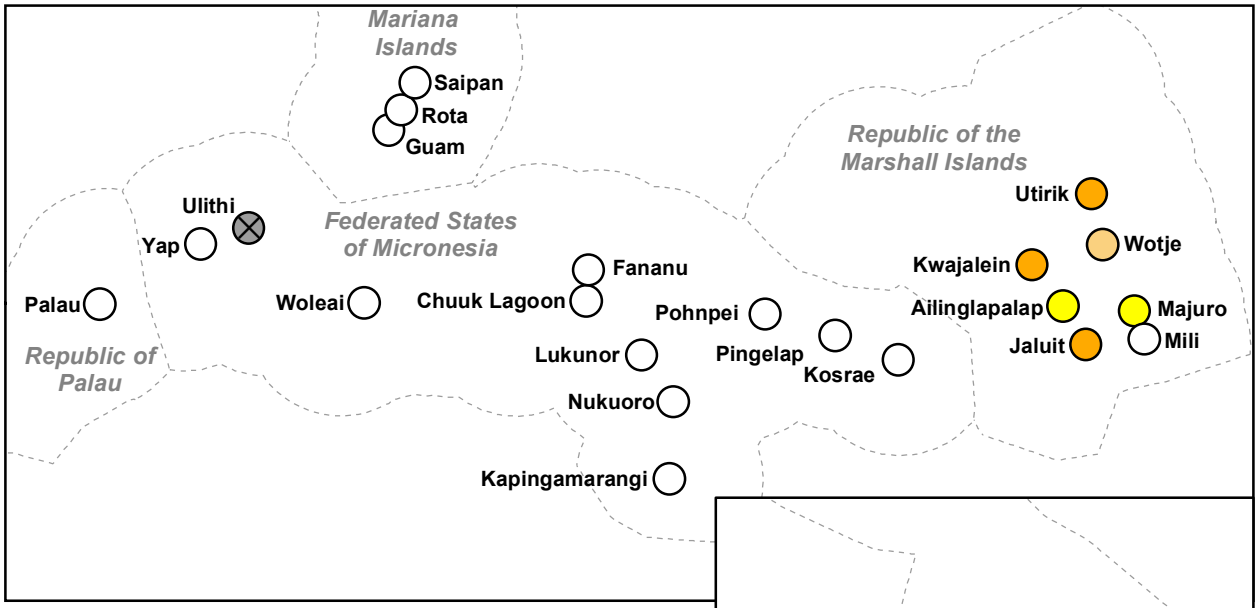

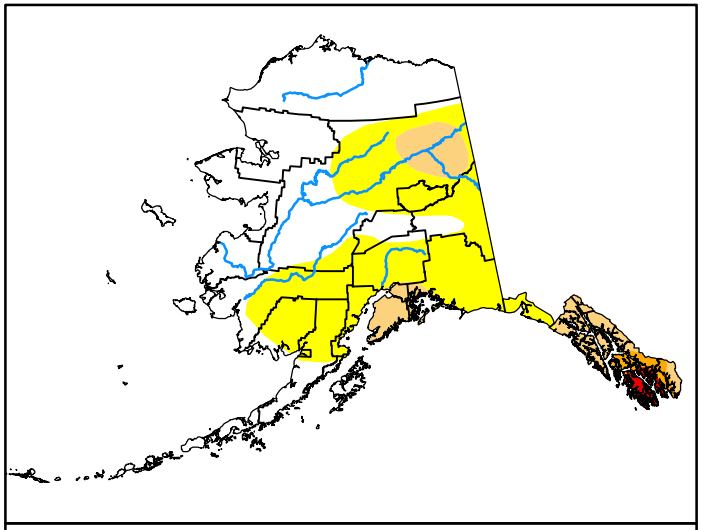

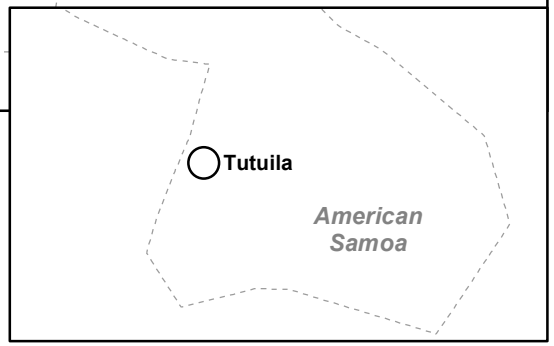

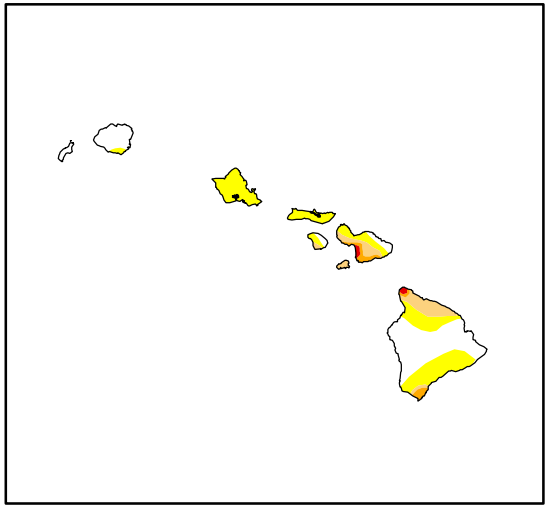

Drought Conditions (Percent Area)

	None	D0-D4	D1-D4	D2-D4	D3-D4	D4
Current	50.78	49.22	11.69	2.03	0.88	0.00
Last Week *08-01-2019*	30.37	69.63	24.52	5.77	0.88	0.00
3 Months Ago *05-09-2019*	93.46	6.54	2.44	0.95	0.00	0.00
Start of Calendar Year *01-03-2019*	93.77	6.23	2.38	1.01	0.00	0.00
Start of Water Year *09-27-2018*	95.65	4.35	2.33	2.04	0.00	0.00
One Year Ago *08-09-2018*	93.76	6.24	2.69	0.04	0.00	0.00

Note: Statistics do not include areas represented by points.

Intensity:

- None
- D0 Abnormally Dry
- D1 Moderate Drought
- D2 Severe Drought
- D3 Extreme Drought
- D4 Exceptional Drought

The Drought Monitor focuses on broad-scale conditions. Local conditions may vary. For more information on the Drought Monitor, go to https://droughtmonitor.unl.edu/About.aspx

U.S. and Puerto Rico Author:
Richard Tinker
CPC/NOAA/NWS/NCEP

Pacific Islands and Virgin Islands Author:
Richard Tinker
CPC/NOAA/NWS/NCEP

droughtmonitor.unl.edu