# *U.S. Drought Monitor*

# Pacific

## September 17, 2019

***(Released Thursday, Sep. 19, 2019)***

**Valid 8 a.m. EDT**

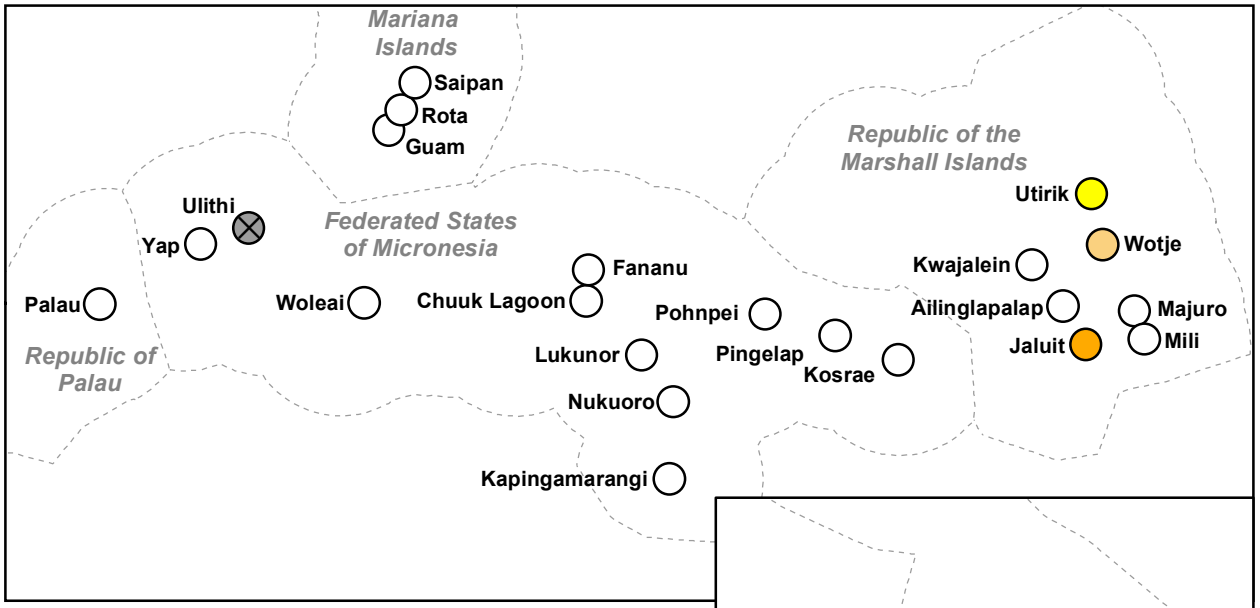


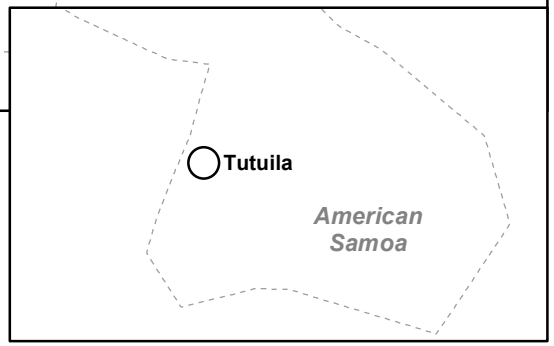


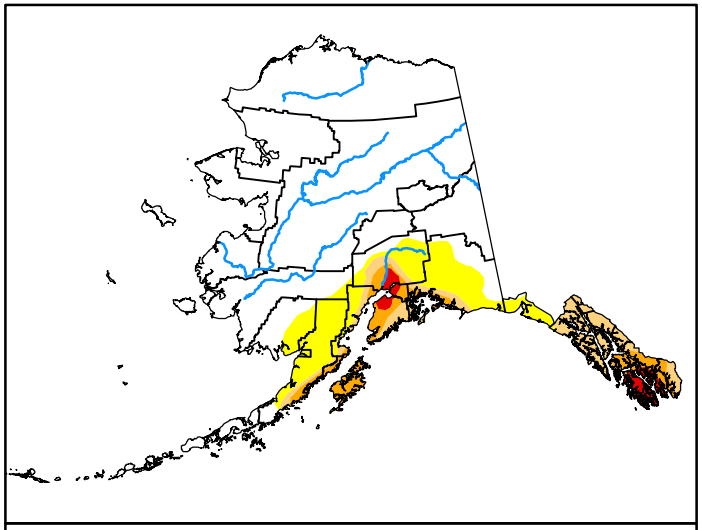



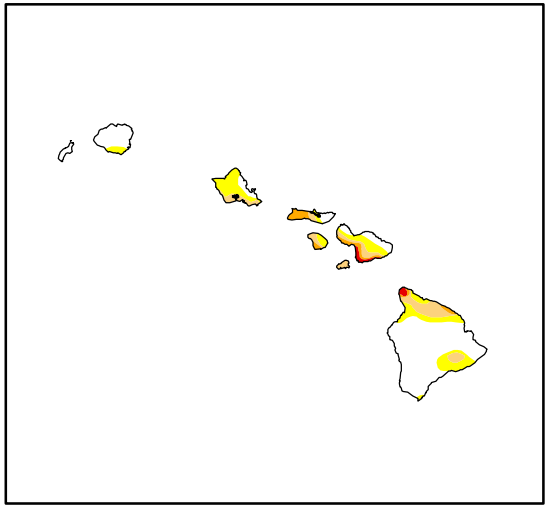

*Drought Conditions (Percent Area)*

| | None | D0 | D1 | D2 | D3 | D4 |
|---|---|---|---|---|---|---|
| **Current** | 75.99 | 12.05 | 6.09 | 4.37 | 1.50 | 0.00 |
| **Last Week** *09-12-2019* | 70.84 | 11.32 | 11.10 | 5.23 | 1.50 | 0.00 |
| **3 Months Ago** *06-20-2019* | 86.98 | 9.75 | 1.58 | 0.82 | 0.88 | 0.00 |
| **Start of Calendar Year** *01-03-2019* | 93.77 | 3.86 | 1.37 | 1.01 | 0.00 | 0.00 |
| **Start of Water Year** *09-27-2018* | 95.65 | 2.01 | 0.29 | 2.04 | 0.00 | 0.00 |
| **One Year Ago** *09-20-2018* | 95.56 | 2.08 | 2.34 | 0.01 | 0.00 | 0.00 |

*Note: Statistics do not include areas represented by points.*

*Intensity:*

- None
- D0 Abnormally Dry
- D1 Moderate Drought
- D2 Severe Drought
- D3 Extreme Drought
- D4 Exceptional Drought

*The Drought Monitor focuses on broad-scale conditions. Local conditions may vary. For more information on the Drought Monitor, go to https://droughtmonitor.unl.edu/About.aspx*


*U.S. and Puerto Rico Author:*
Eric Luebehusen
U.S. Department of Agriculture

*Pacific Islands and Virgin Islands Author:*
Eric Luebehusen
U.S. Department of Agriculture


**droughtmonitor.unl.edu**