U.S. Drought Monitor

Pacific

January 12, 2021

(Released Thursday, Jan. 14, 2021)

Valid 7 a.m. EST

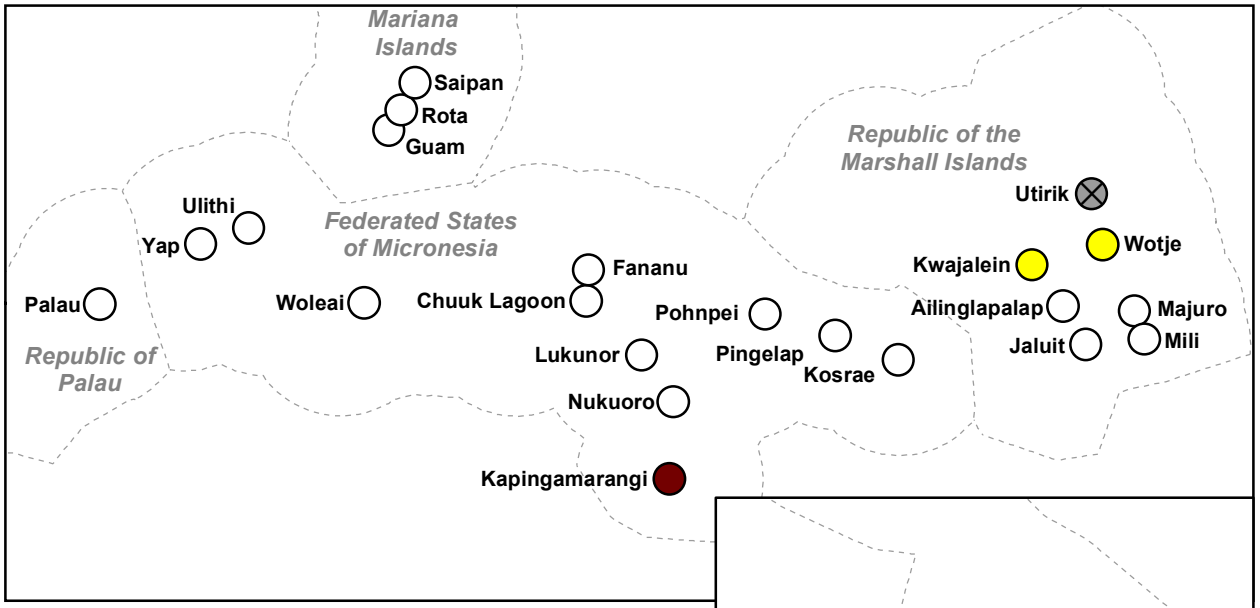

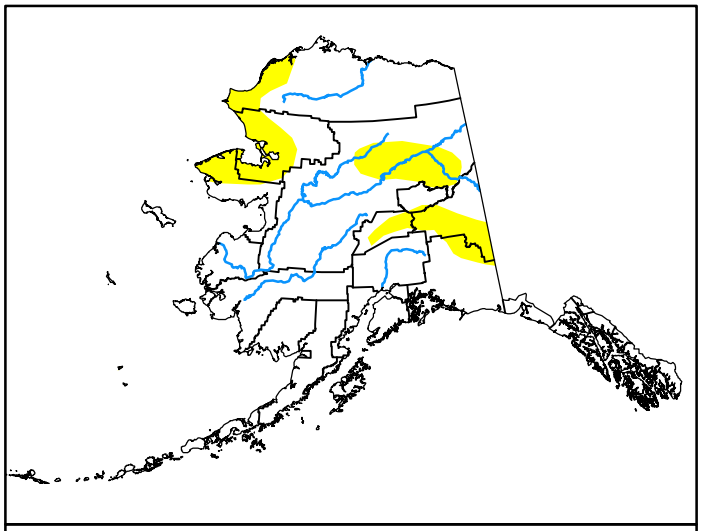



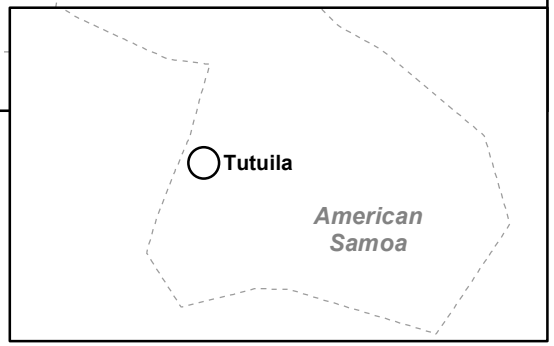

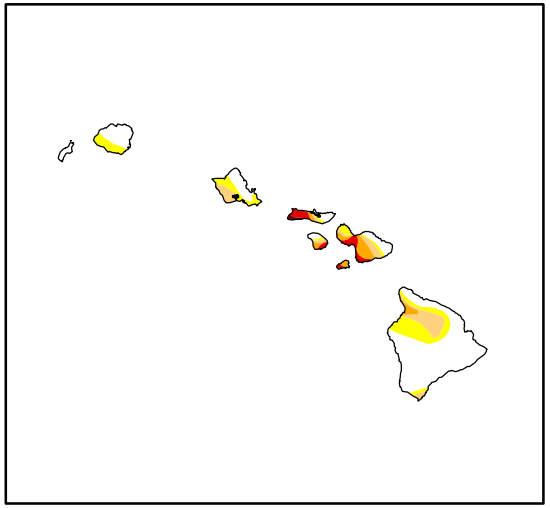

Drought Conditions (Percent Area)

	None	D0-D4	D1-D4	D2-D4	D3-D4	D4
Current	83.75	16.25	0.23	0.11	0.05	0.00
Last Week *01-07-2021*	91.09	8.91	0.23	0.10	0.04	0.00
3 Months Ago *10-15-2020*	84.74	15.26	1.32	0.16	0.02	0.00
Start of Calendar Year *12-31-2020*	91.14	8.86	0.21	0.10	0.03	0.00
Start of Water Year *10-01-2020*	77.16	22.84	1.20	0.14	0.02	0.00
One Year Ago *01-16-2020*	93.69	6.31	0.95	0.06	0.00	0.00

Note: Statistics do not include areas represented by points.

Intensity:

- None
- D0 Abnormally Dry
- D1 Moderate Drought
- D2 Severe Drought
- D3 Extreme Drought
- D4 Exceptional Drought

The Drought Monitor focuses on broad-scale conditions. Local conditions may vary. For more information on the Drought Monitor, go to https://droughtmonitor.unl.edu/About.aspx

U.S. and Puerto Rico Author:
Deborah Bathke
National Drought Mitigation Center

Pacific Islands and Virgin Islands Author:
Deborah Bathke
National Drought Mitigation Center

droughtmonitor.unl.edu