# *U.S. Drought Monitor*

# Pacific

## April 6, 2021

***(Released Thursday, Apr. 8, 2021)***

**Valid 8 a.m. EDT**

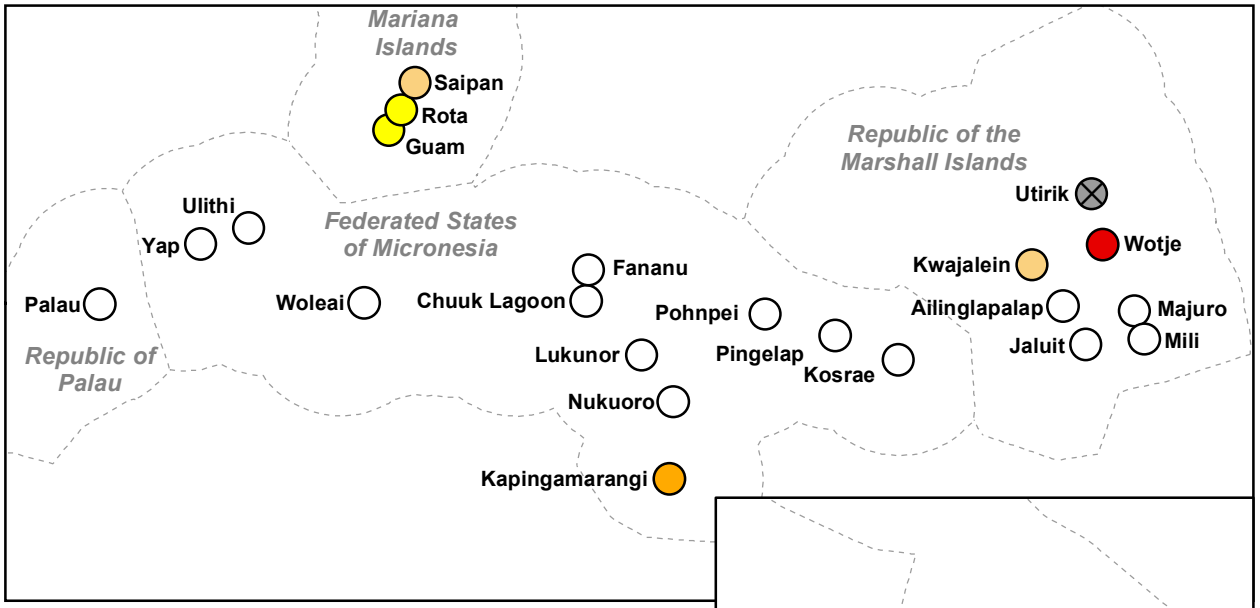


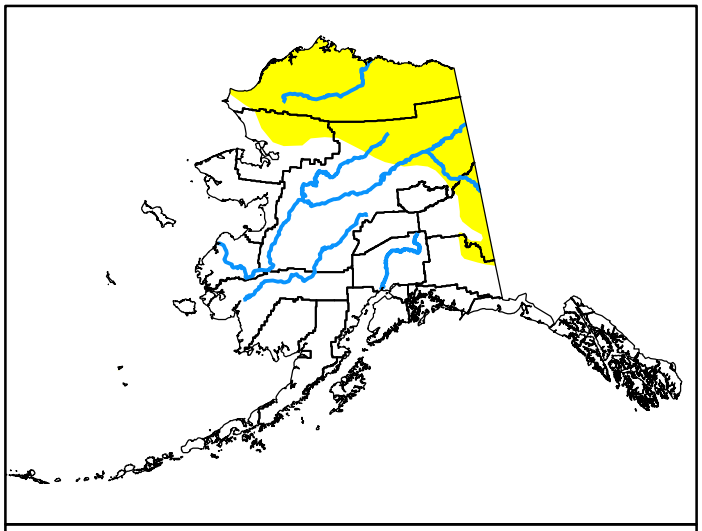



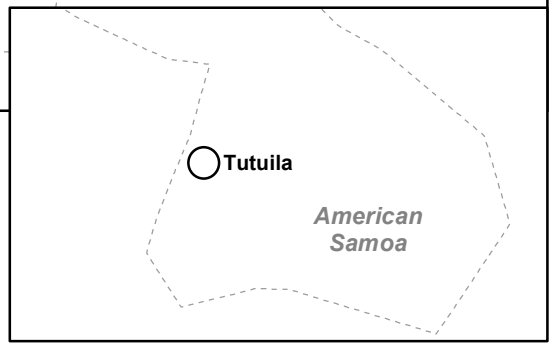


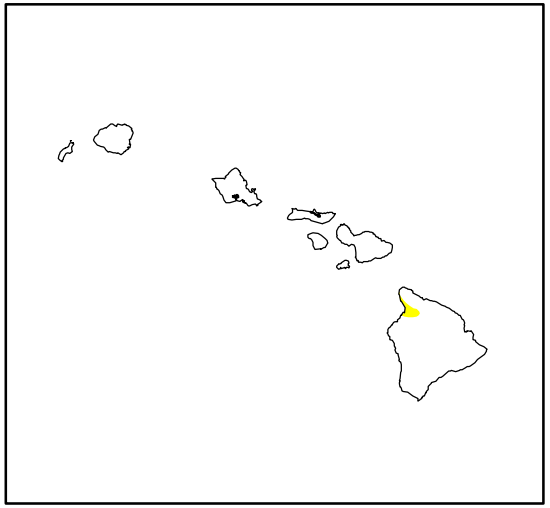

*Drought Conditions (Percent Area)*

| | None | D0 | D1 | D2 | D3 | D4 |
|---|---|---|---|---|---|---|
| **Current** | - | - | - | - | - | - |
| **Last Week** *03-30-2021* | - | - | - | - | - | - |
| **3 Months Ago** *01-05-2021* | 91.09 | 8.68 | 0.13 | 0.07 | 0.04 | 0.00 |
| **Start of Calendar Year** *12-29-2020* | 91.14 | 8.65 | 0.10 | 0.08 | 0.03 | 0.00 |
| **Start of Water Year** *09-29-2020* | 77.16 | 21.64 | 1.06 | 0.12 | 0.02 | 0.00 |
| **One Year Ago** *04-07-2020* | 99.92 | 0.07 | 0.01 | 0.00 | 0.00 | 0.00 |

*Note: Statistics do not include areas represented by points.*

*Intensity:*

- None
- D0 Abnormally Dry
- D1 Moderate Drought
- D2 Severe Drought
- D3 Extreme Drought
- D4 Exceptional Drought

*The Drought Monitor focuses on broad-scale conditions. Local conditions may vary. For more information on the Drought Monitor, go to https://droughtmonitor.unl.edu/About.aspx*


*U.S. and Puerto Rico Author:*
Deborah Bathke
National Drought Mitigation Center

*Pacific Islands and Virgin Islands Author:*
Deborah Bathke
National Drought Mitigation Center


**droughtmonitor.unl.edu**