# U.S. Drought Monitor

# Pacific

## April 13, 2021

*(Released Thursday, Apr. 15, 2021)*

**Valid 8 a.m. EDT**

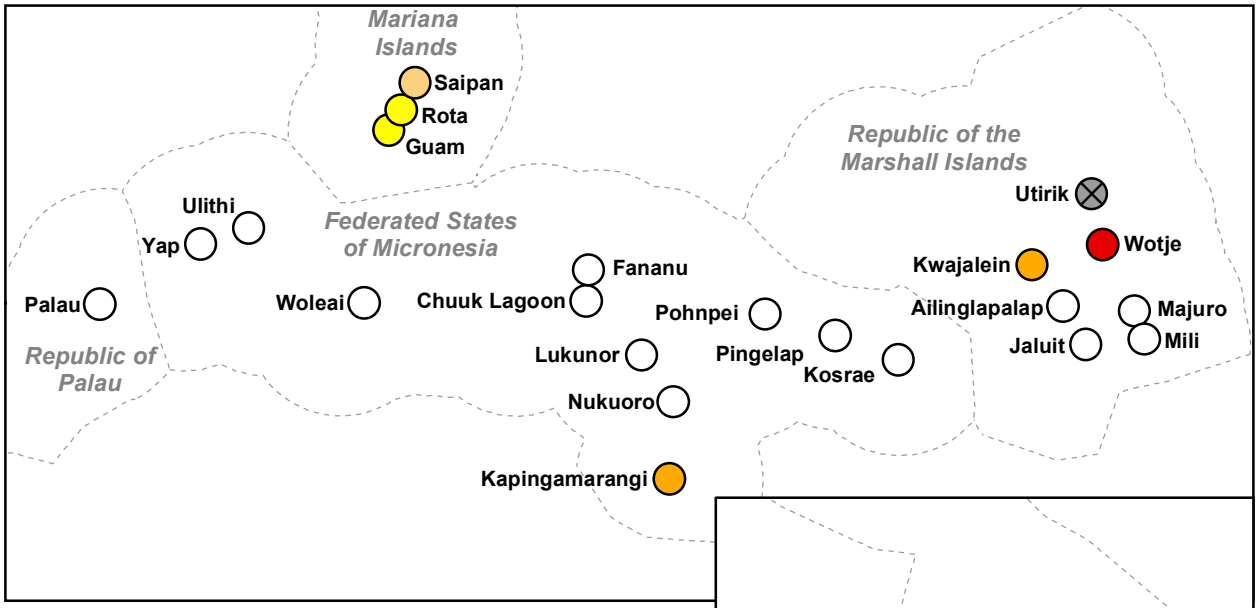


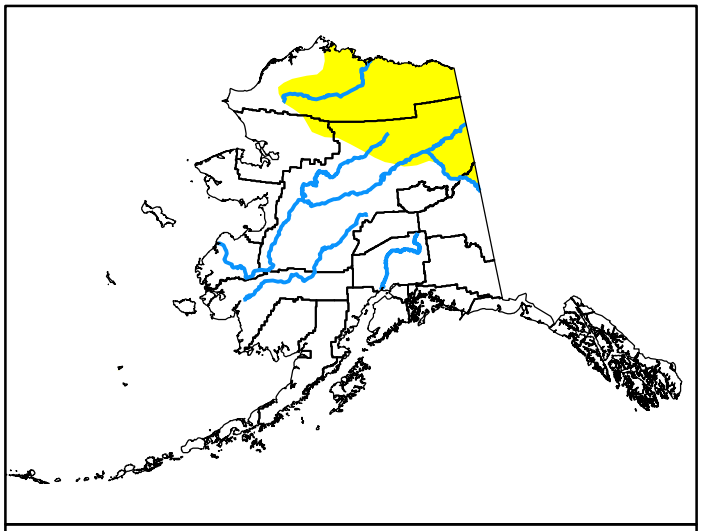



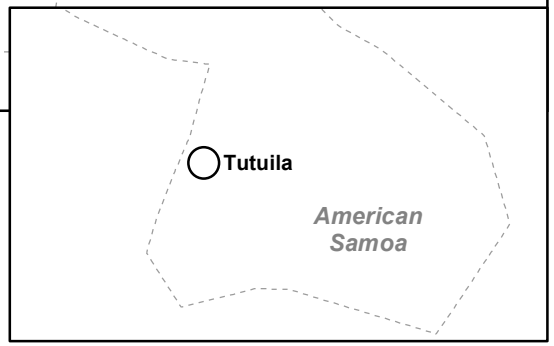


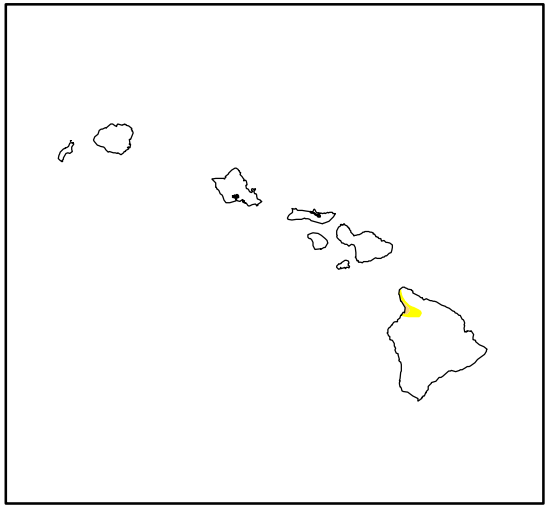

*Drought Conditions (Percent Area)*

| | None | D0-D4 | D1-D4 | D2-D4 | D3-D4 | D4 |
|---|---|---|---|---|---|---|
| **Current** | - | - | - | - | - | - |
| **Last Week** *04-06-2021* | - | - | - | - | - | - |
| **3 Months Ago** *01-12-2021* | 83.75 | 16.25 | 0.23 | 0.11 | 0.05 | 0.00 |
| **Start of Calendar Year** *12-29-2020* | 91.14 | 8.86 | 0.21 | 0.10 | 0.03 | 0.00 |
| **Start of Water Year** *09-29-2020* | 77.16 | 22.84 | 1.20 | 0.14 | 0.02 | 0.00 |
| **One Year Ago** *04-14-2020* | 99.94 | 0.06 | 0.01 | 0.00 | 0.00 | 0.00 |

*Note: Statistics do not include areas represented by points.*

*Intensity:*

- None
- D0 Abnormally Dry
- D1 Moderate Drought
- D2 Severe Drought
- D3 Extreme Drought
- D4 Exceptional Drought

*The Drought Monitor focuses on broad-scale conditions. Local conditions may vary. For more information on the Drought Monitor, go to https://droughtmonitor.unl.edu/About.aspx*


*U.S. and Puerto Rico Author:*
Deborah Bathke
National Drought Mitigation Center

*Pacific Islands and Virgin Islands Author:*
Deborah Bathke
National Drought Mitigation Center


**droughtmonitor.unl.edu**