# *U.S. Drought Monitor*

# Pacific

## November 9, 2021

***(Released Thursday, Nov. 11, 2021)***

**Valid 7 a.m. EST**

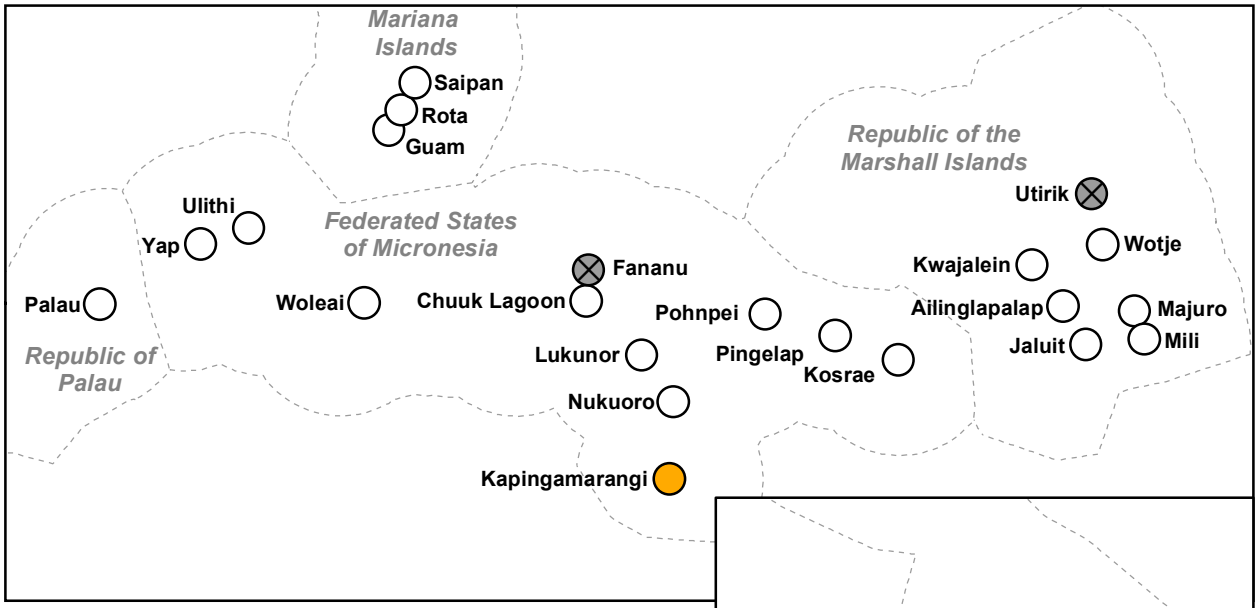


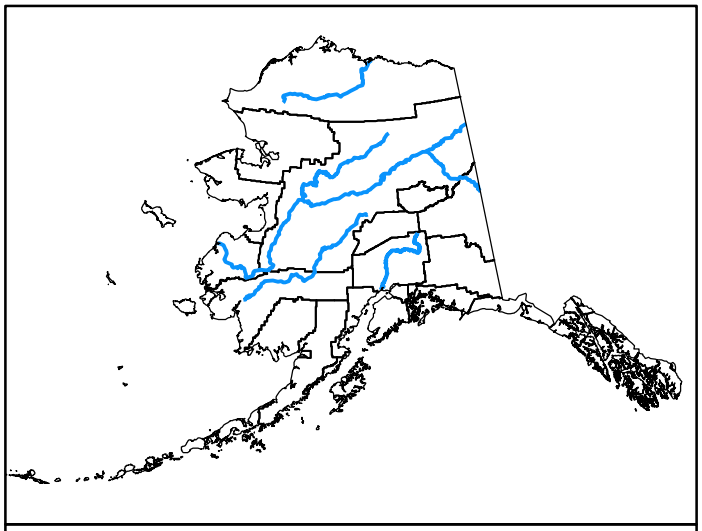



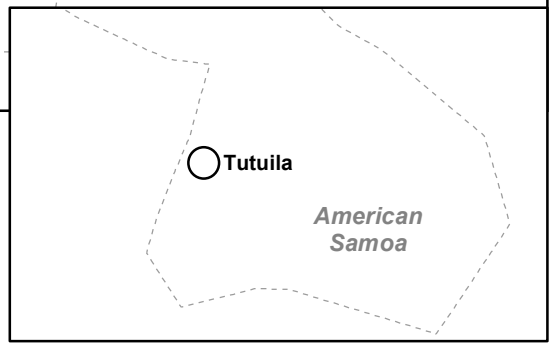


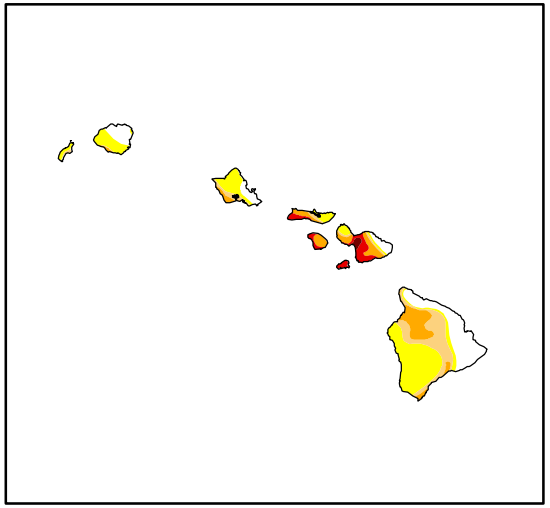

*Drought Conditions (Percent Area)*

| | None | D0-D4 | D1-D4 | D2-D4 | D3-D4 | D4 |
|---|---|---|---|---|---|---|
| **Current** | 99.19 | 0.81 | 0.41 | 0.23 | 0.07 | 0.01 |
| **Last Week** *11-02-2021* | 99.32 | 0.68 | 0.41 | 0.23 | 0.07 | 0.01 |
| **3 Months Ago** *08-10-2021* | 79.67 | 20.33 | 5.23 | 0.22 | 0.05 | 0.00 |
| **Start of Calendar Year** *12-29-2020* | 91.14 | 8.86 | 0.21 | 0.10 | 0.03 | 0.00 |
| **Start of Water Year** *09-28-2021* | 99.36 | 0.64 | 0.41 | 0.22 | 0.07 | 0.00 |
| **One Year Ago** *11-10-2020* | 88.05 | 11.95 | 1.63 | 0.41 | 0.04 | 0.00 |

*Note: Statistics do not include areas represented by points.*

*Intensity:*

- None
- D0 Abnormally Dry
- D1 Moderate Drought
- D2 Severe Drought
- D3 Extreme Drought
- D4 Exceptional Drought

*The Drought Monitor focuses on broad-scale conditions. Local conditions may vary. For more information on the Drought Monitor, go to https://droughtmonitor.unl.edu/About.aspx*


*U.S. and Puerto Rico Author:*
Curtis Riganti
National Drought Mitigation Center

*Pacific Islands and Virgin Islands Author:*
Curtis Riganti
National Drought Mitigation Center


**droughtmonitor.unl.edu**