U.S. Drought Monitor

USDA Southwest Climate Hub

August 6, 2024

(Released Thursday, Aug. 8, 2024)

Valid 8 a.m. EDT

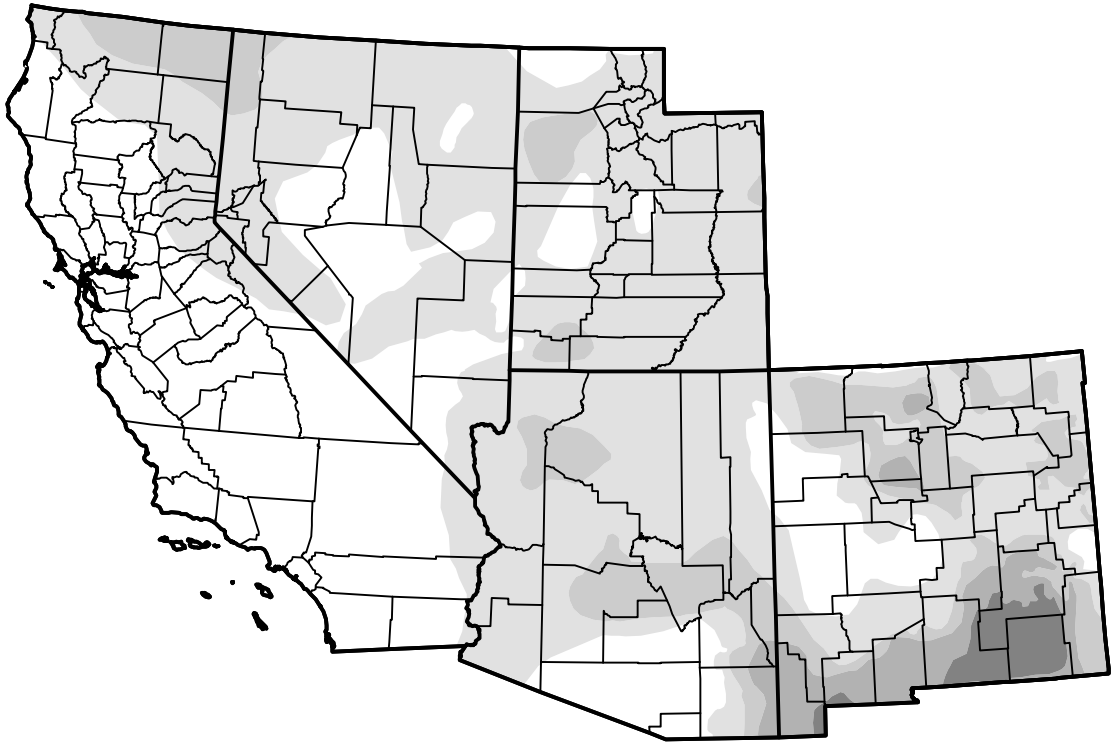

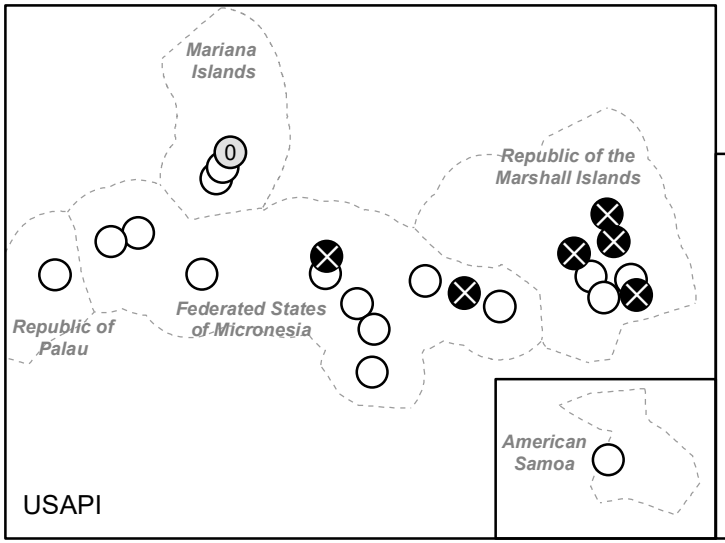

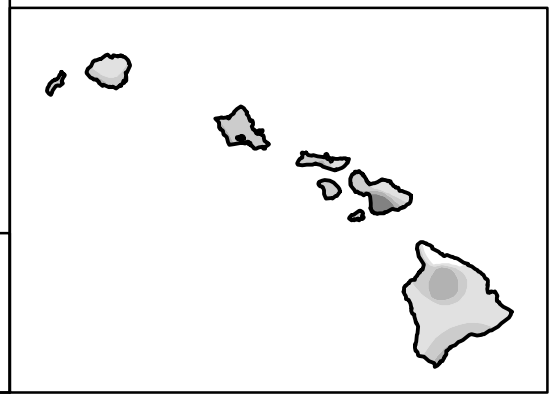

Drought Conditions (Percent Area)

	None	D0-D4	D1-D4	D2-D4	D3-D4	D4
Current	34.37	65.63	17.36	5.16	1.64	0.00
Last Week *07-30-2024*	43.25	56.75	16.05	5.21	1.90	0.00
3 Months Ago *05-07-2024*	60.47	39.53	20.87	8.05	2.74	0.31
Start of Calendar Year *01-02-2024*	54.68	45.32	31.32	22.64	8.94	1.32
Start of Water Year *09-26-2023*	55.08	44.92	30.65	18.31	7.62	1.40
One Year Ago *08-08-2023*	45.20	54.80	24.46	3.42	0.45	0.00

Note: Statistics do not include areas represented by points.

Intensity:

- None
- D0 Abnormally Dry
- D1 Moderate Drought
- D2 Severe Drought
- D3 Extreme Drought
- D4 Exceptional Drought

The Drought Monitor focuses on broad-scale conditions. Local conditions may vary. For more information on the Drought Monitor, go to https://droughtmonitor.unl.edu/About.aspx

U.S. and Puerto Rico Author:
David Simeral
Western Regional Climate Center

Pacific Islands and Virgin Islands Author:
Anthony Artusa
NOAA/NWS/NCEP/CPC

droughtmonitor.unl.edu