U.S. Drought Monitor

USDA Southwest Climate Hub

February 4, 2025

(Released Thursday, Feb. 6, 2025)

Valid 7 a.m. EST

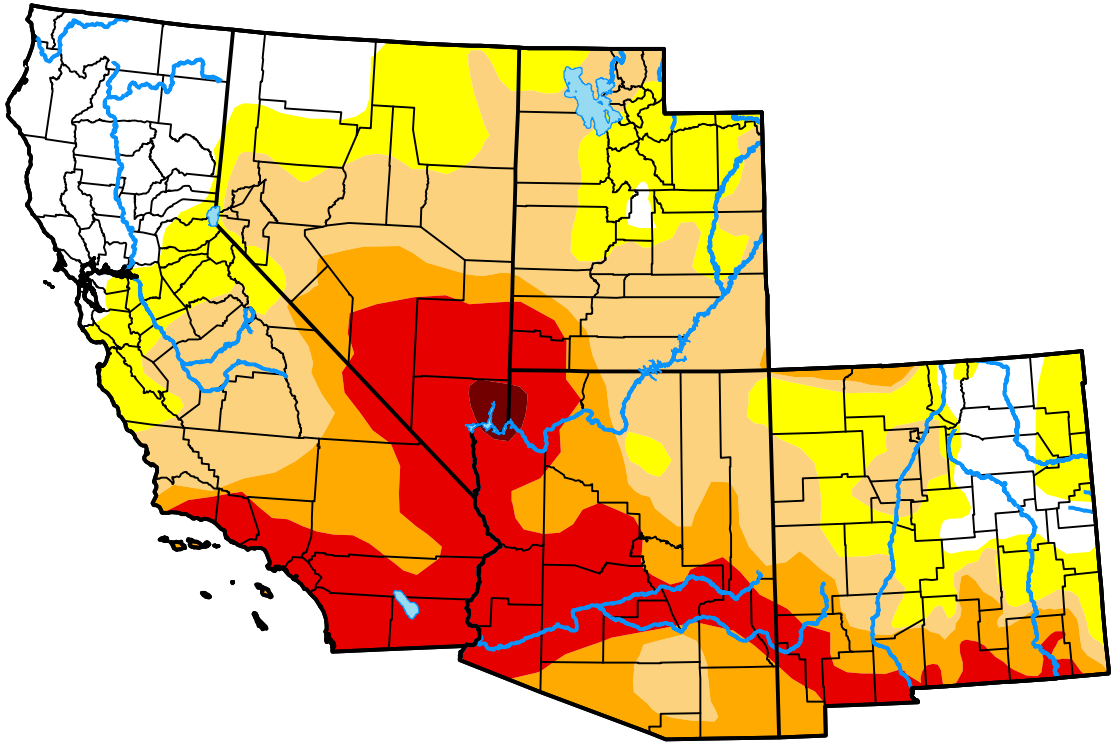

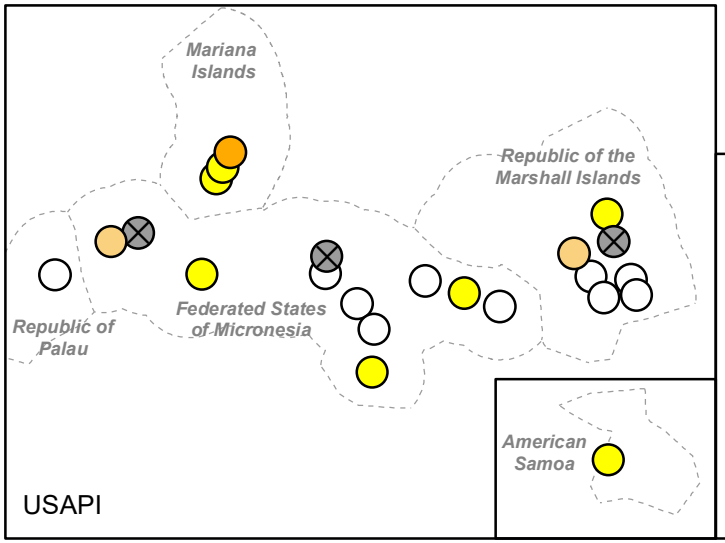

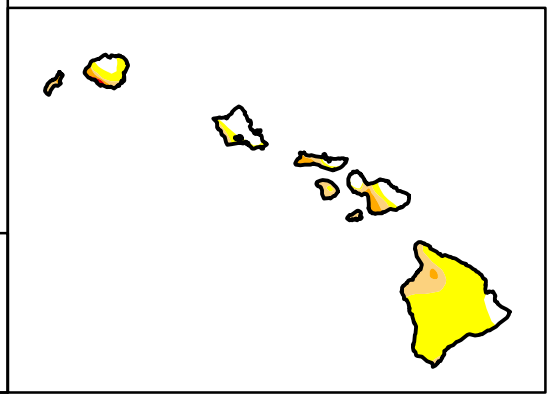

Drought Conditions (Percent Area)

	None	D0-D4	D1-D4	D2-D4	D3-D4	D4
Current	14.80	85.20	64.40	35.91	19.54	0.52
Last Week *01-28-2025*	18.89	81.11	54.32	32.43	10.32	0.00
3 Months Ago *11-05-2024*	15.38	84.62	27.70	12.77	1.26	0.00
Start of Calendar Year *01-07-2025*	23.61	76.39	44.18	20.86	5.91	0.00
Start of Water Year *10-01-2024*	21.92	78.08	25.07	4.54	0.57	0.00
One Year Ago *02-06-2024*	51.93	48.07	30.55	18.23	5.93	1.13

Note: Statistics do not include areas represented by points.

Intensity:

- None
- D0 Abnormally Dry
- D1 Moderate Drought
- D2 Severe Drought
- D3 Extreme Drought
- D4 Exceptional Drought

The Drought Monitor focuses on broad-scale conditions. Local conditions may vary. For more information on the Drought Monitor, go to https://droughtmonitor.unl.edu/About.aspx

U.S. and Puerto Rico Author:
Lindsay Johnson
National Drought Mitigation Center

Pacific Islands and Virgin Islands Author:
Denise Gutzmer
National Drought Mitigation Center

droughtmonitor.unl.edu