U.S. Drought Monitor

Pacific

January 20, 2026

(Released Thursday, Jan. 22, 2026)

Valid 7 a.m. EST

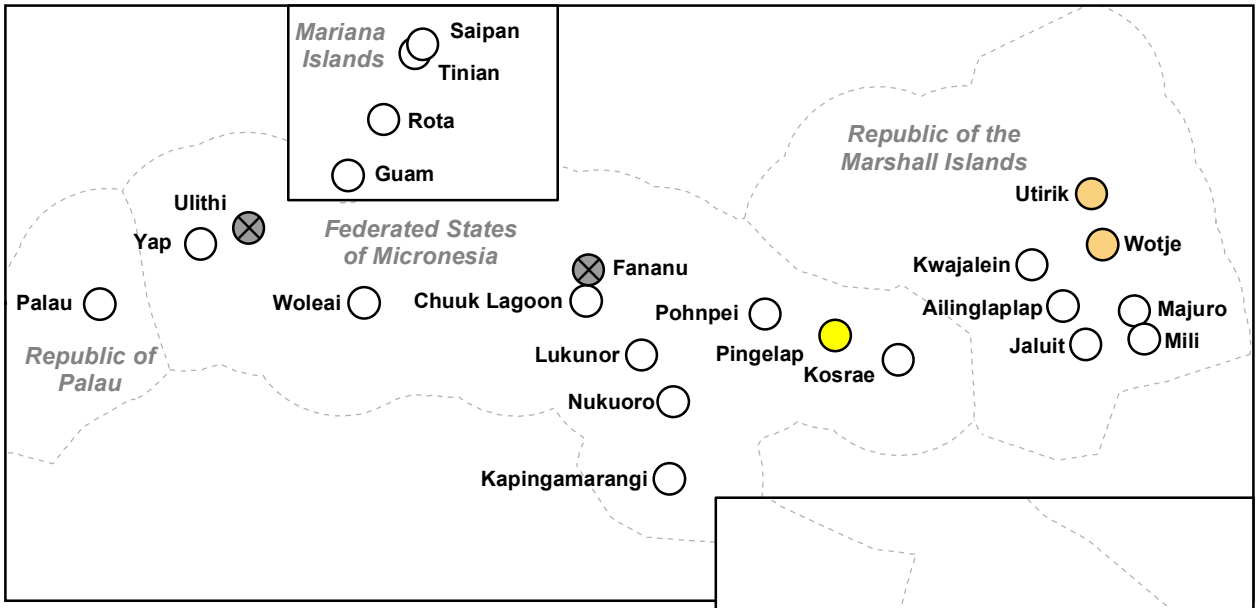

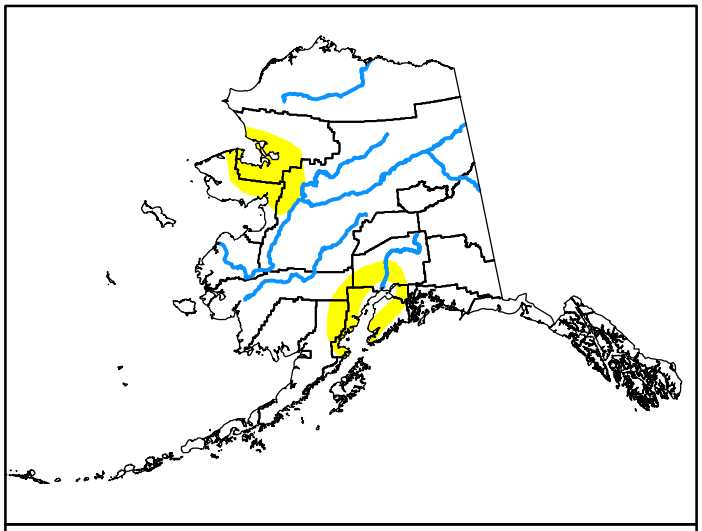



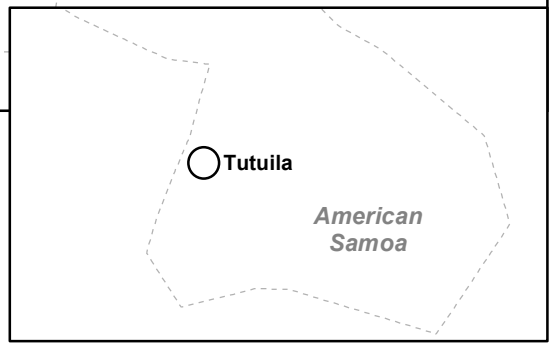

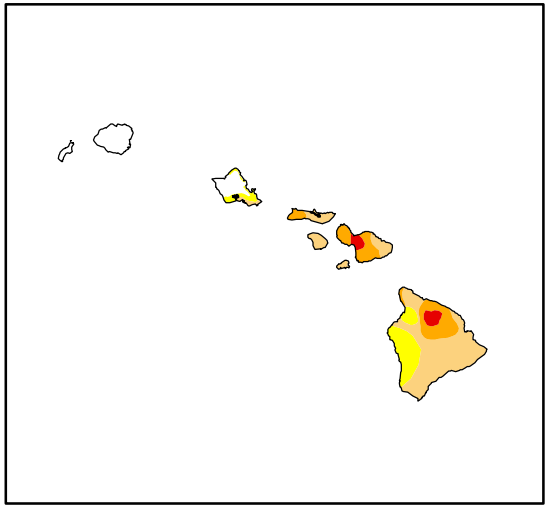

Drought Conditions (Percent Area)

	None	D0-D4	D1-D4	D2-D4	D3-D4	D4
Current	89.15	10.85	0.73	0.25	0.04	0.00
Last Week *01-13-2026*	84.80	15.20	0.73	0.25	0.04	0.00
3 Months Ago *10-21-2025*	98.94	1.06	0.75	0.28	0.05	0.00
Start of Calendar Year *01-06-2026*	89.83	10.17	0.76	0.27	0.04	0.00
Start of Water Year *09-30-2025*	98.93	1.07	0.75	0.28	0.05	0.00
One Year Ago *01-21-2025*	94.03	5.97	0.76	0.25	0.06	0.00

Note: Statistics do not include areas represented by points.

Intensity:

- None
- D0 Abnormally Dry
- D1 Moderate Drought
- D2 Severe Drought
- D3 Extreme Drought
- D4 Exceptional Drought

The Drought Monitor focuses on broad-scale conditions. Local conditions may vary. For more information on the Drought Monitor, go to https://droughtmonitor.unl.edu/About.aspx

U.S. and Puerto Rico Author:
Brad Rippey
U.S. Department of Agriculture

Pacific Islands and Virgin Islands Author:
Lindsay Johnson
National Drought Mitigation Center

droughtmonitor.unl.edu