U.S. Drought Monitor

Pacific

January 27, 2026

(Released Thursday, Jan. 29, 2026)

Valid 7 a.m. EST

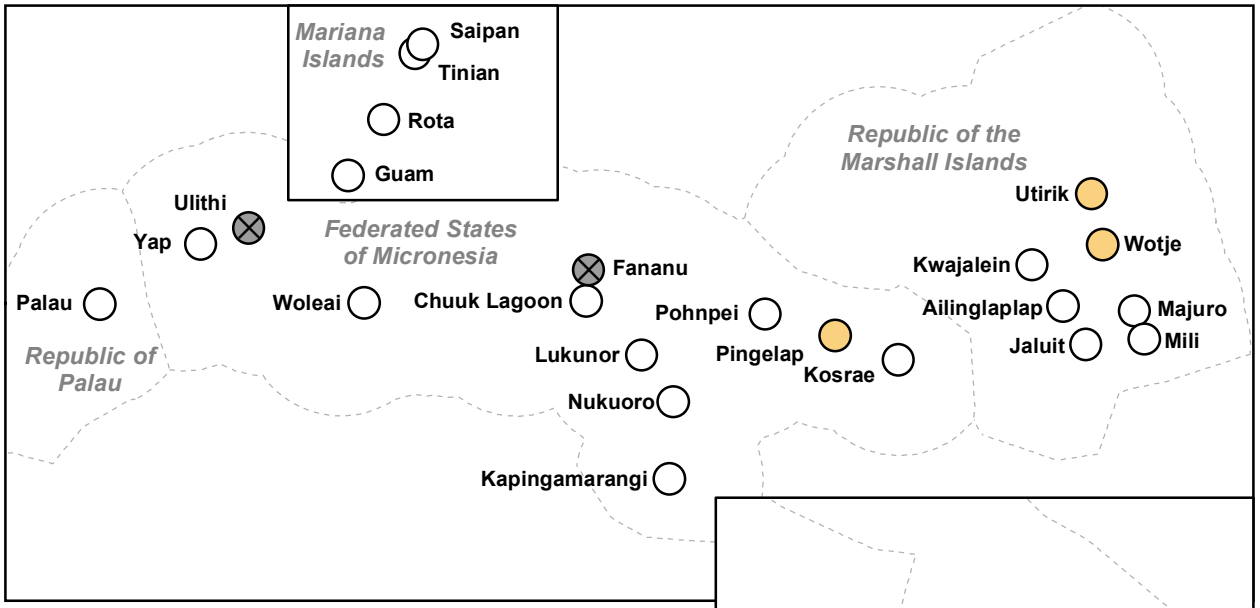

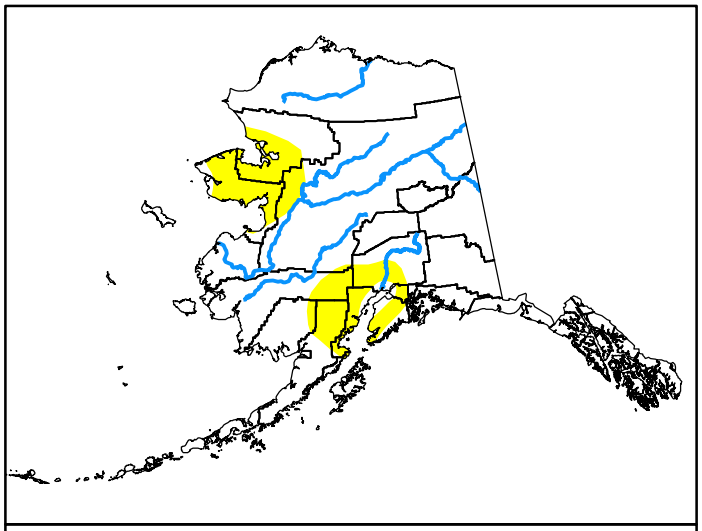



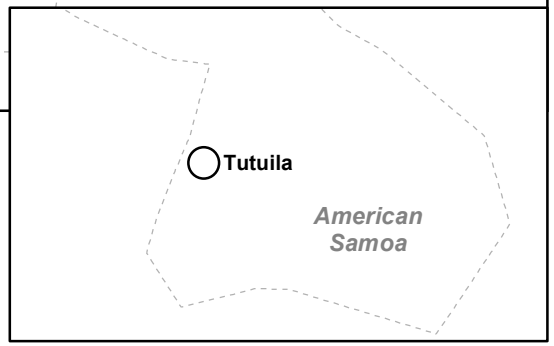

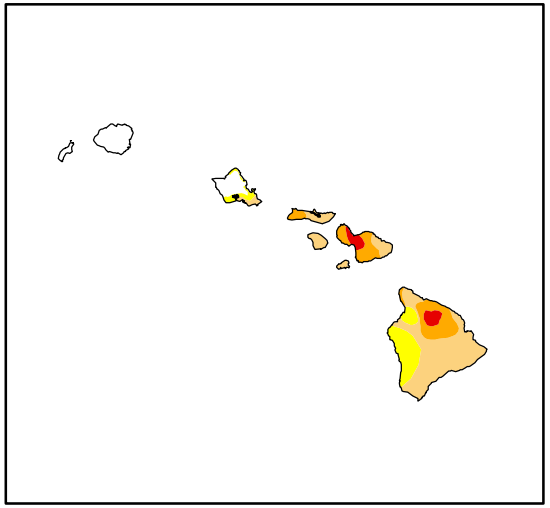

Drought Conditions (Percent Area)

	None	D0	D1	D2	D3	D4
Current	85.39	13.87	0.48	0.20	0.05	0.00
Last Week *01-20-2026*	89.15	10.11	0.48	0.20	0.04	0.00
3 Months Ago *10-28-2025*	98.94	0.31	0.43	0.27	0.05	0.00
Start of Calendar Year *01-06-2026*	89.83	9.42	0.49	0.22	0.04	0.00
Start of Water Year *09-30-2025*	98.93	0.32	0.48	0.22	0.05	0.00
One Year Ago *01-28-2025*	99.14	0.18	0.44	0.19	0.05	0.00

Note: Statistics do not include areas represented by points.

Intensity:

- None
- D0 Abnormally Dry
- D1 Moderate Drought
- D2 Severe Drought
- D3 Extreme Drought
- D4 Exceptional Drought

The Drought Monitor focuses on broad-scale conditions. Local conditions may vary. For more information on the Drought Monitor, go to https://droughtmonitor.unl.edu/About.aspx

U.S. and Puerto Rico Author:
Richard Tinker
CPC/NOAA/NWS/NCEP

Pacific Islands and Virgin Islands Author:
Daniel Whitesel
National Drought Mitigation Center

droughtmonitor.unl.edu