U.S. Drought Monitor

Pacific

February 10, 2026

(Released Thursday, Feb. 12, 2026)

Valid 7 a.m. EST

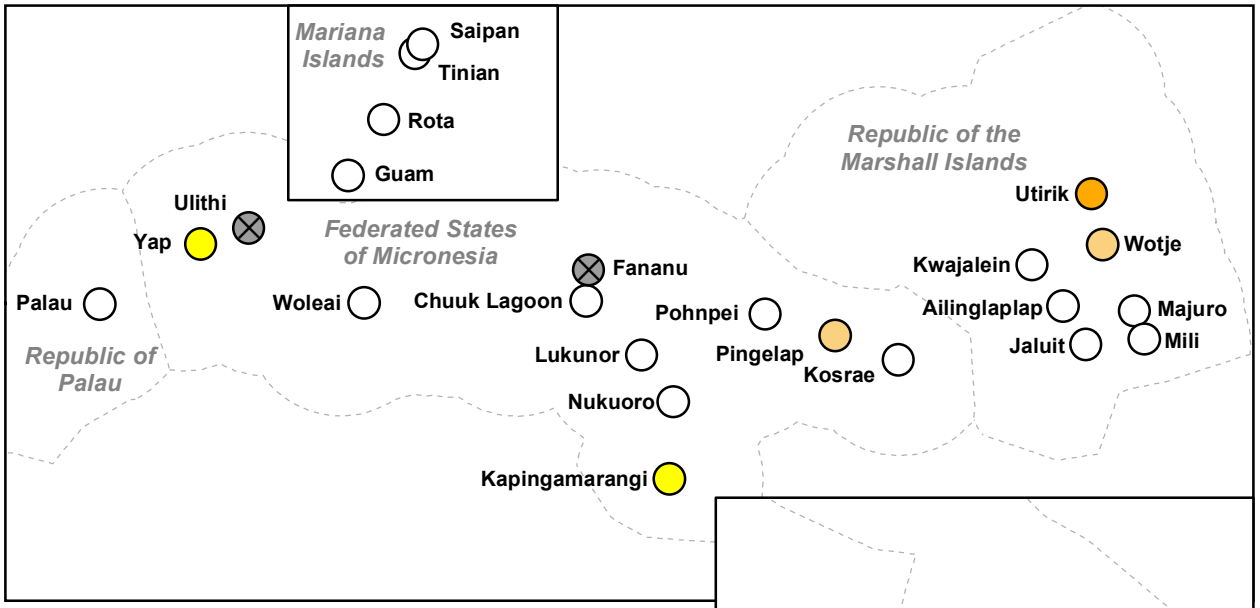

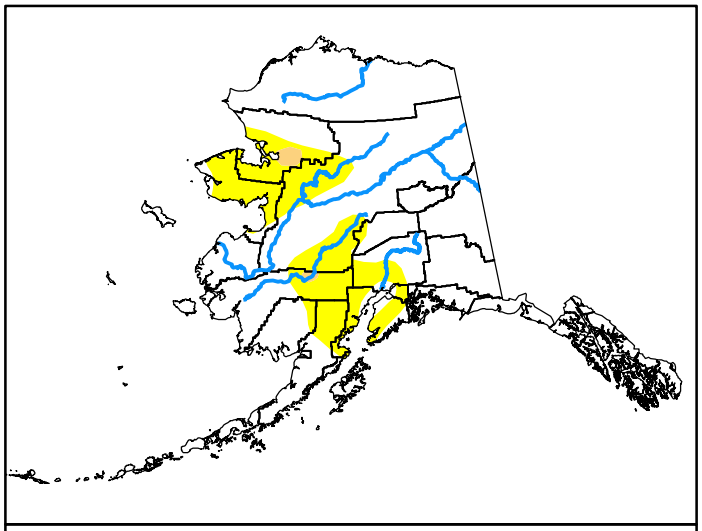



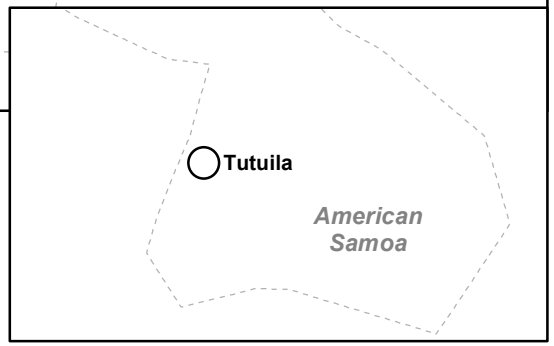

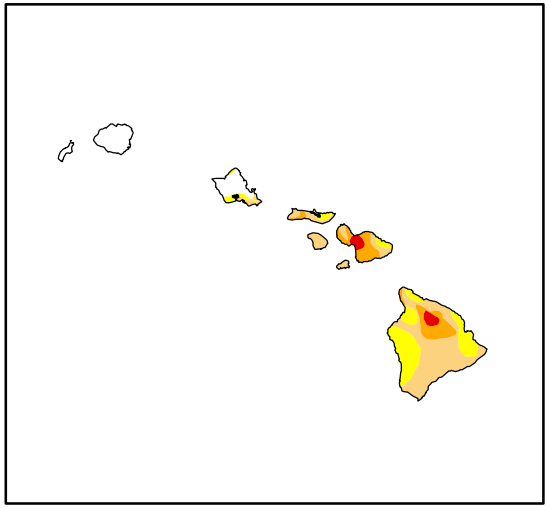

Drought Conditions (Percent Area)

	None	D0	D1	D2	D3	D4
Current	78.88	19.77	1.16	0.15	0.04	0.00
Last Week *02-03-2026*	80.43	18.33	0.98	0.20	0.05	0.00
3 Months Ago *11-11-2025*	98.94	0.31	0.44	0.23	0.07	0.00
Start of Calendar Year *01-06-2026*	89.83	9.42	0.49	0.22	0.04	0.00
Start of Water Year *09-30-2025*	98.93	0.32	0.48	0.22	0.05	0.00
One Year Ago *02-11-2025*	99.18	0.73	0.06	0.01	0.01	0.00

Note: Statistics do not include areas represented by points.

Intensity:

- None
- D0 Abnormally Dry
- D1 Moderate Drought
- D2 Severe Drought
- D3 Extreme Drought
- D4 Exceptional Drought

The Drought Monitor focuses on broad-scale conditions. Local conditions may vary. For more information on the Drought Monitor, go to https://droughtmonitor.unl.edu/About.aspx

U.S. and Puerto Rico Author:
Lindsay Johnson
National Drought Mitigation Center

Pacific Islands and Virgin Islands Author:
Curtis Riganti
National Drought Mitigation Center

droughtmonitor.unl.edu