U.S. Drought Monitor

Pacific

February 17, 2026

(Released Thursday, Feb. 19, 2026)

Valid 7 a.m. EST

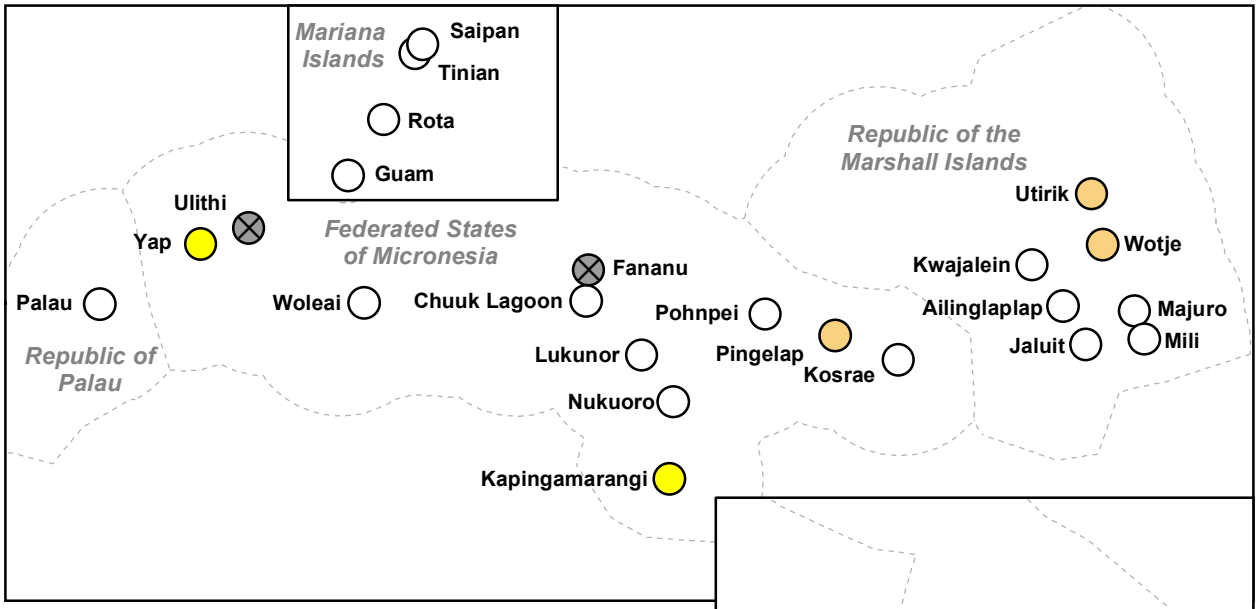

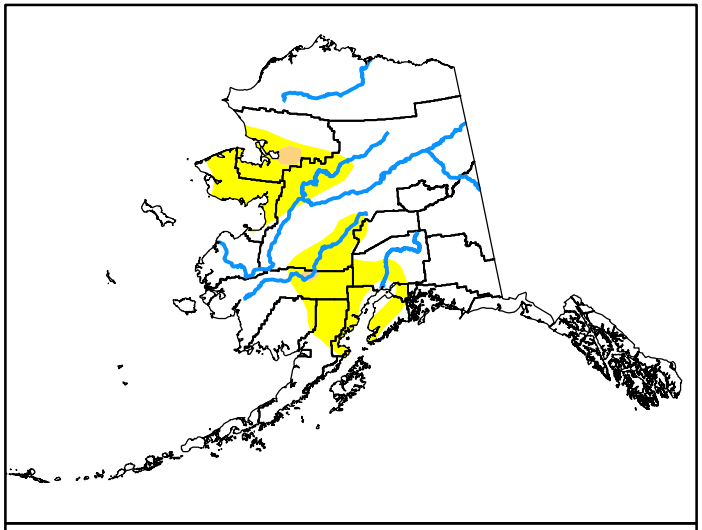



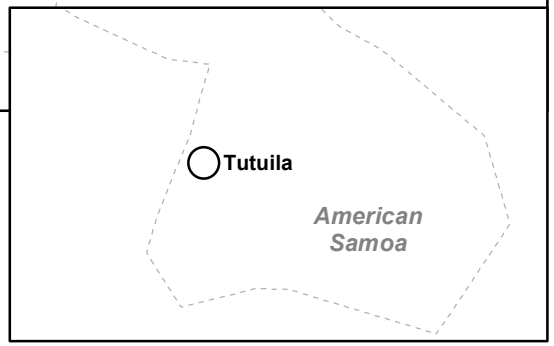

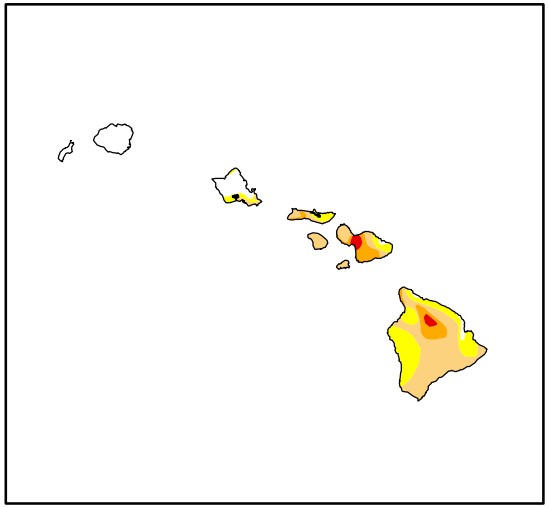

Drought Conditions (Percent Area)

	None	D0-D4	D1-D4	D2-D4	D3-D4	D4
Current	78.90	21.10	1.31	0.15	0.03	0.00
Last Week *02-10-2026*	78.88	21.12	1.35	0.19	0.04	0.00
3 Months Ago *11-18-2025*	98.94	1.06	0.73	0.24	0.06	0.00
Start of Calendar Year *01-06-2026*	89.83	10.17	0.76	0.27	0.04	0.00
Start of Water Year *09-30-2025*	98.93	1.07	0.75	0.28	0.05	0.00
One Year Ago *02-18-2025*	92.83	7.17	0.06	0.01	0.00	0.00

Note: Statistics do not include areas represented by points.

Intensity:

- None
- D0 Abnormally Dry
- D1 Moderate Drought
- D2 Severe Drought
- D3 Extreme Drought
- D4 Exceptional Drought

The Drought Monitor focuses on broad-scale conditions. Local conditions may vary. For more information on the Drought Monitor, go to https://droughtmonitor.unl.edu/About.aspx

U.S. and Puerto Rico Author:
Richard Tinker
CPC/NOAA/NWS/NCEP

Pacific Islands and Virgin Islands Author:
Rocky Bilotta
NCEI/NOAA

droughtmonitor.unl.edu