U.S. Drought Monitor

Pacific

March 24, 2026

(Released Thursday, Mar. 26, 2026)

Valid 8 a.m. EDT

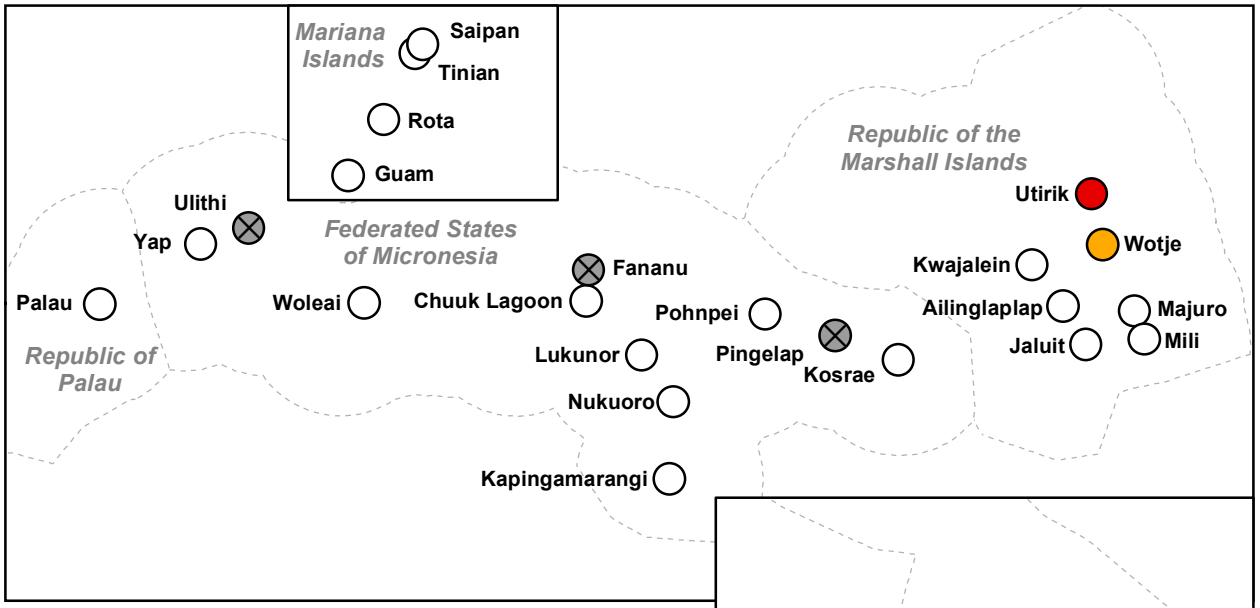

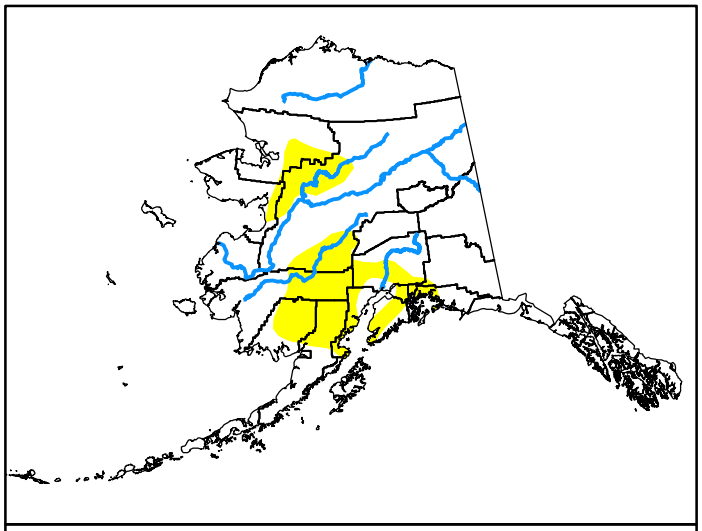



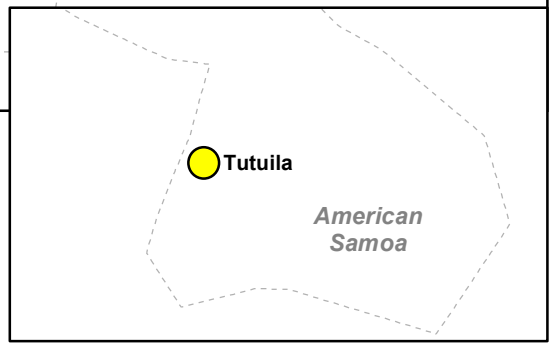

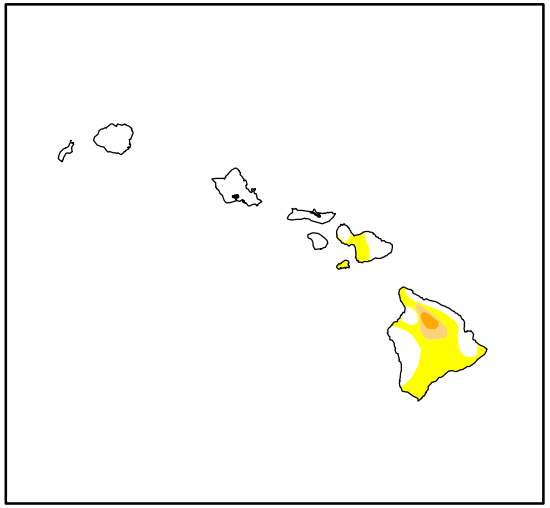

Drought Conditions (Percent Area)

	None	D0-D4	D1-D4	D2-D4	D3-D4	D4
Current	82.29	17.71	0.07	0.02	0.00	0.00
Last Week *03-17-2026*	84.36	15.64	0.13	0.02	0.01	0.00
3 Months Ago *12-23-2025*	87.01	12.99	0.76	0.29	0.06	0.00
Start of Calendar Year *01-06-2026*	89.83	10.17	0.76	0.27	0.04	0.00
Start of Water Year *09-30-2025*	98.93	1.07	0.75	0.28	0.05	0.00
One Year Ago *03-25-2025*	87.17	12.83	0.61	0.04	0.00	0.00

Note: Statistics do not include areas represented by points.

Intensity:

- None
- D0 Abnormally Dry
- D1 Moderate Drought
- D2 Severe Drought
- D3 Extreme Drought
- D4 Exceptional Drought

The Drought Monitor focuses on broad-scale conditions. Local conditions may vary. For more information on the Drought Monitor, go to https://droughtmonitor.unl.edu/About.aspx

U.S. and Puerto Rico Author:
Rocky Bilotta
NCEI/NOAA

Pacific Islands and Virgin Islands Author:
Brad Rippey
U.S. Department of Agriculture

droughtmonitor.unl.edu