# U.S. Drought Monitor
# Pacific

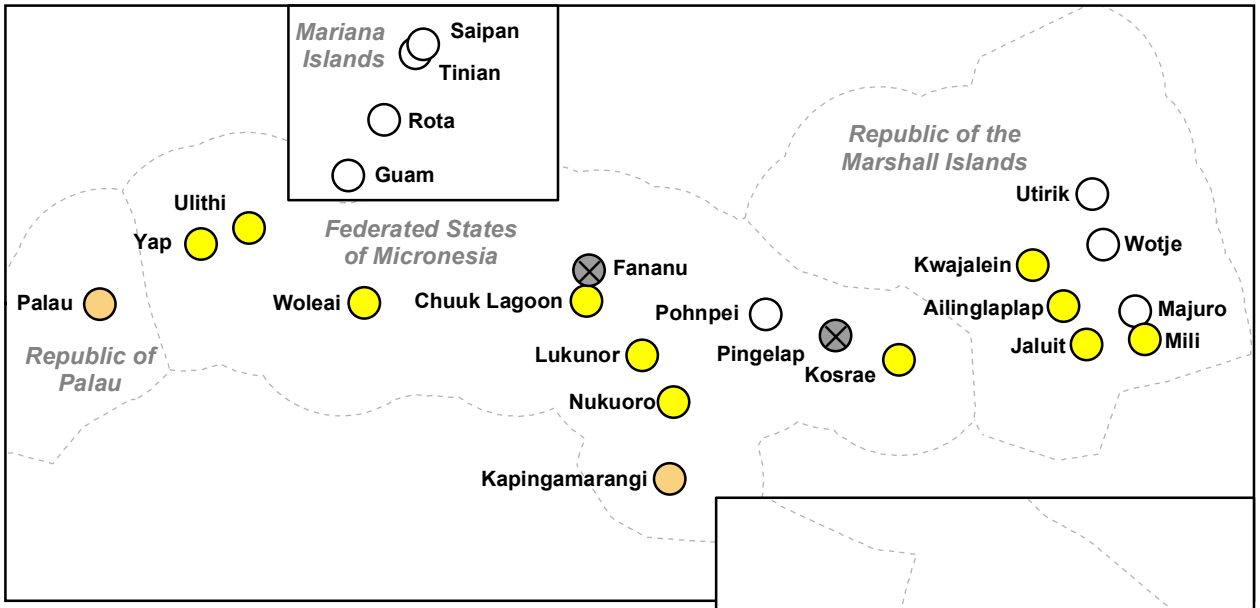


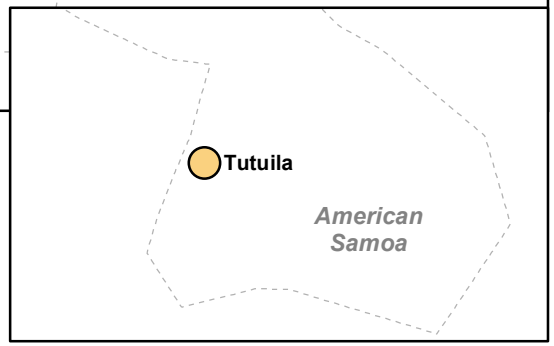


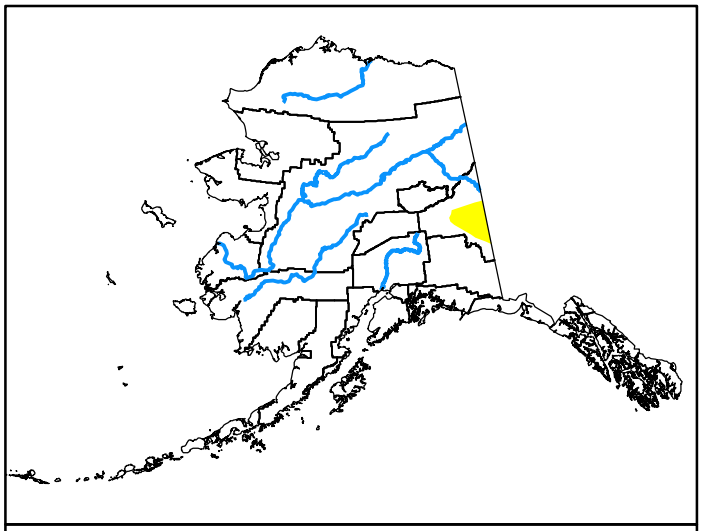



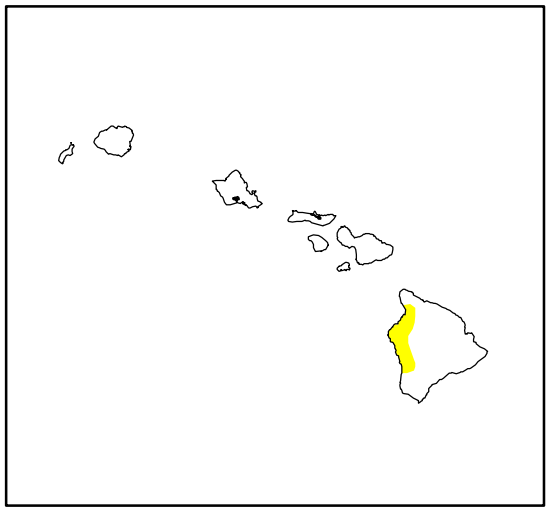

## November 3, 2026

***(Released Thursday, Nov. 5, 2026)***

**Valid 7 a.m. EST**

*Drought Conditions (Percent Area)*

| | None | D0-D4 | D1-D4 | D2-D4 | D3-D4 | D4 |
|---|---|---|---|---|---|---|
| **Current** | 98.57 | 1.43 | 0.00 | 0.00 | 0.00 | 0.00 |
| **Last Week** *10-27-2026* | 98.57 | 1.43 | 0.00 | 0.00 | 0.00 | 0.00 |
| **3 Months Ago** *08-04-2026* | 92.63 | 7.37 | 0.65 | 0.00 | 0.00 | 0.00 |
| **Start of Calendar Year** *01-06-2026* | 89.83 | 10.17 | 0.76 | 0.27 | 0.04 | 0.00 |
| **Start of Water Year** *09-29-2026* | 94.54 | 5.46 | 0.74 | 0.00 | 0.00 | 0.00 |
| **One Year Ago** *11-04-2025* | 98.94 | 1.06 | 0.76 | 0.33 | 0.07 | 0.00 |

*Note: Statistics do not include areas represented by points.*

*Intensity:*

- None
- D0 Abnormally Dry
- D1 Moderate Drought
- D2 Severe Drought
- D3 Extreme Drought
- D4 Exceptional Drought

*The Drought Monitor focuses on broad-scale conditions. Local conditions may vary. For more information on the Drought Monitor, go to https://droughtmonitor.unl.edu/About.aspx*


*U.S. and Puerto Rico Author:*
Brad Pugh
CPC/NOAA

*Pacific Islands and Virgin Islands Author:*
Curtis Riganti
National Drought Mitigation Center


**droughtmonitor.unl.edu**