*U.S. Drought Monitor*

# West Climate Region

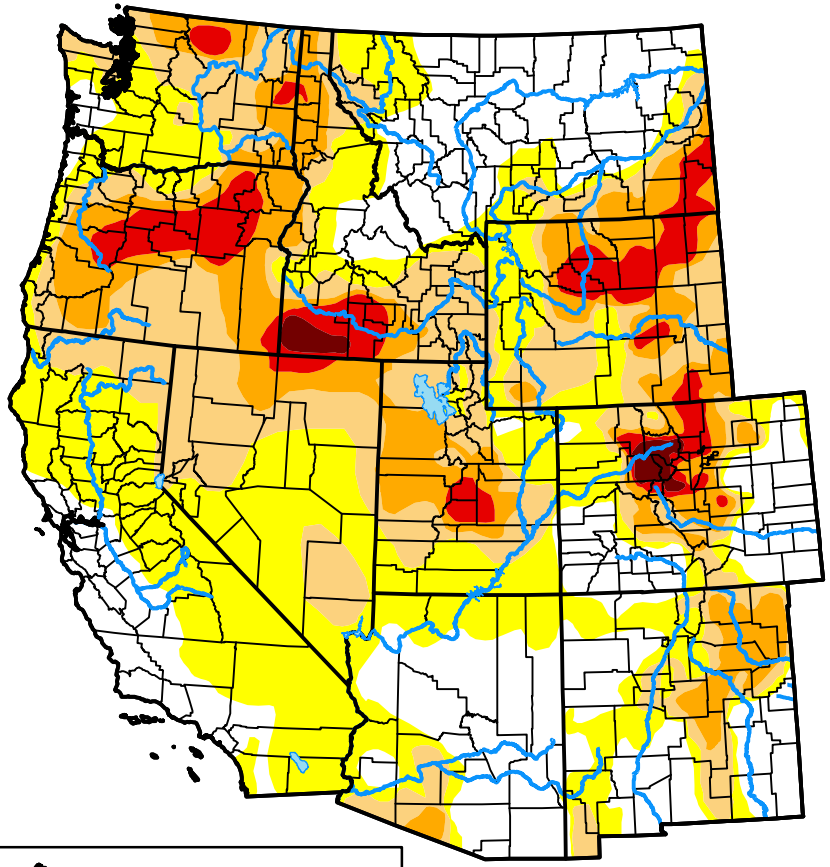

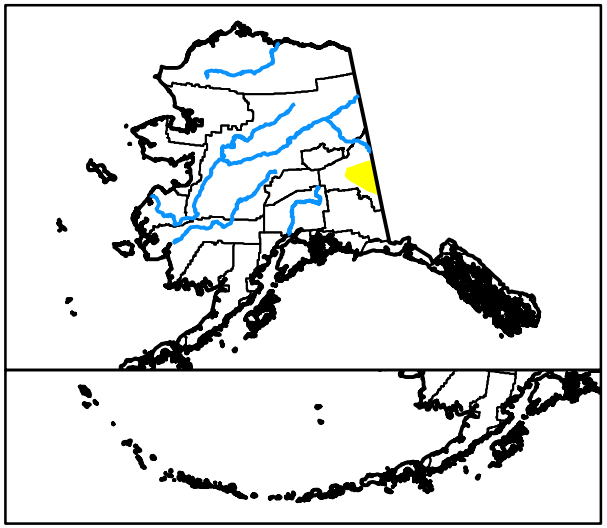

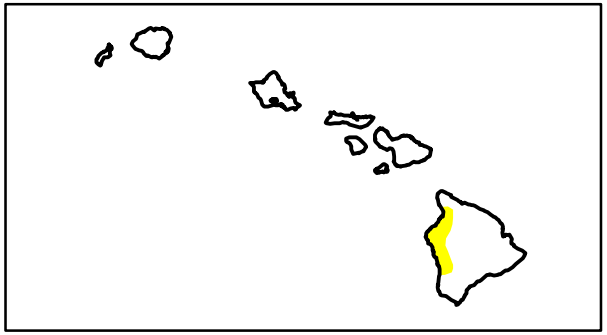

## November 10, 2026

***(Released Thursday, Nov. 12, 2026)***

**Valid 7 a.m. EST**

*Drought Conditions (Percent Area)*

| | None | D0 | D1 | D2 | D3 | D4 |
|---|---|---|---|---|---|---|
| **Current** | 50.78 | 21.20 | 14.70 | 9.18 | 3.70 | 0.44 |
| **Last Week** *11-03-2026* | 50.74 | 18.86 | 15.99 | 9.88 | 4.02 | 0.52 |
| **3 Months Ago** *08-11-2026* | 34.58 | 15.96 | 15.96 | 20.62 | 11.47 | 1.42 |
| **Start of Calendar Year** *01-06-2026* | 56.94 | 18.58 | 14.79 | 8.90 | 0.75 | 0.04 |
| **Start of Water Year** *09-29-2026* | 39.30 | 14.03 | 19.55 | 17.75 | 8.42 | 0.95 |
| **One Year Ago** *11-11-2025* | 50.18 | 11.49 | 17.90 | 17.14 | 3.28 | 0.00 |

*Intensity:*

- None
- D0 Abnormally Dry
- D1 Moderate Drought
- D2 Severe Drought
- D3 Extreme Drought
- D4 Exceptional Drought

*The Drought Monitor focuses on broad-scale conditions. Local conditions may vary. For more information on the Drought Monitor, go to https://droughtmonitor.unl.edu/About.aspx*


*Author:*

Jonathan Case
NASA/MSFC/UAH


**droughtmonitor.unl.edu**