U.S. Drought Monitor

West Climate Region

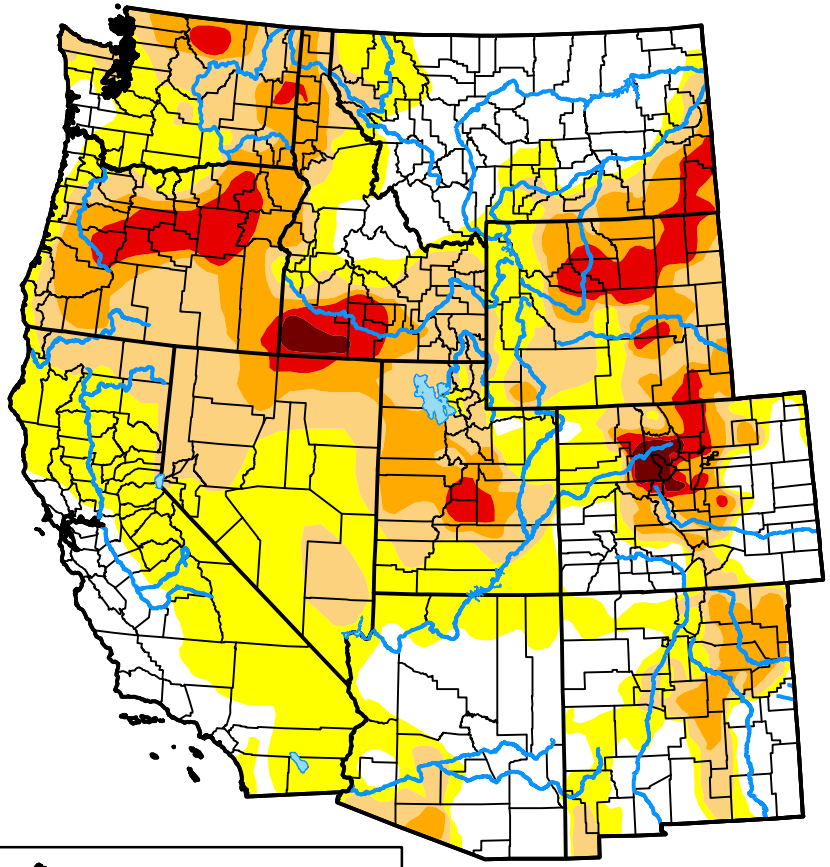

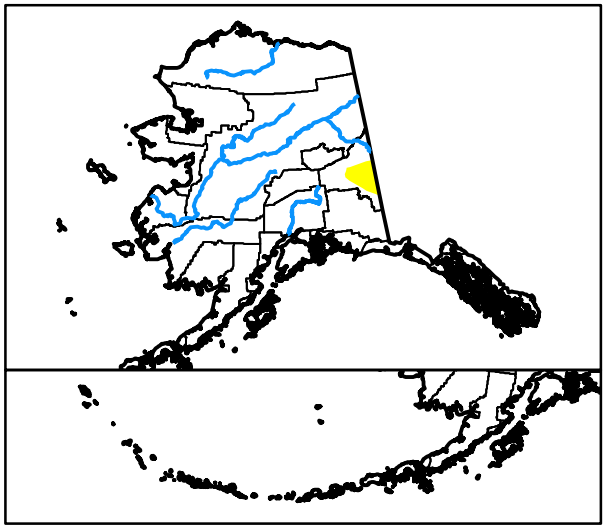

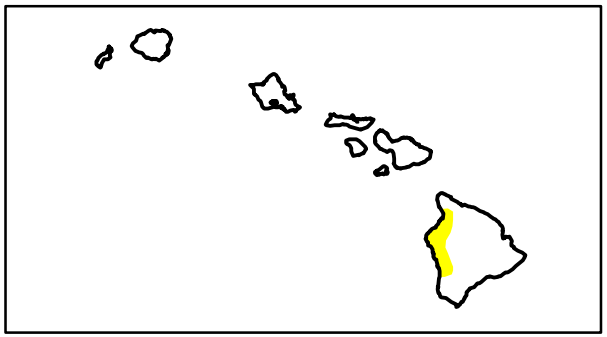

November 10, 2026

(Released Thursday, Nov. 12, 2026)

Valid 7 a.m. EST

Drought Conditions (Percent Area)

	None	D0-D4	D1-D4	D2-D4	D3-D4	D4
Current	50.78	49.22	28.02	13.32	4.14	0.44
Last Week *11-03-2026*	50.74	49.26	30.41	14.42	4.54	0.52
3 Months Ago *08-11-2026*	34.58	65.42	49.47	33.51	12.89	1.42
Start of Calendar Year *01-06-2026*	56.94	43.06	24.48	9.69	0.79	0.04
Start of Water Year *09-29-2026*	39.30	60.70	46.66	27.12	9.37	0.95
One Year Ago *11-11-2025*	50.18	49.82	38.33	20.43	3.28	0.00

Intensity:

- None
- D0 Abnormally Dry
- D1 Moderate Drought
- D2 Severe Drought
- D3 Extreme Drought
- D4 Exceptional Drought

The Drought Monitor focuses on broad-scale conditions. Local conditions may vary. For more information on the Drought Monitor, go to https://droughtmonitor.unl.edu/About.aspx

Author:

Jonathan Case
NASA/MSFC/UAH

droughtmonitor.unl.edu