U.S. Drought Monitor
Pacific

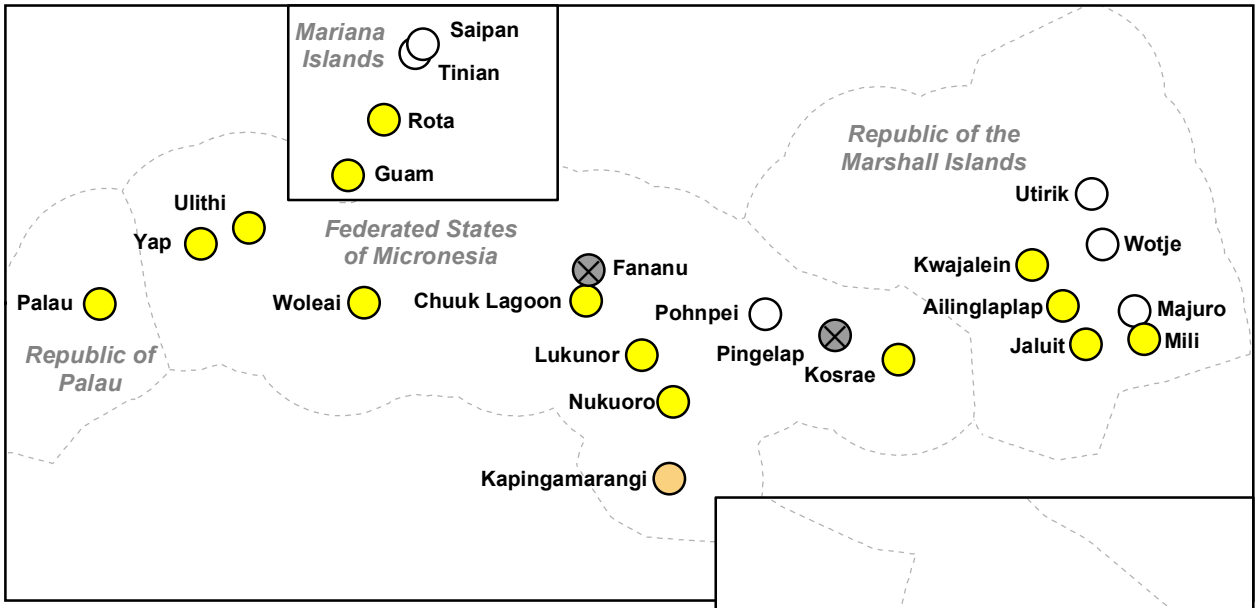

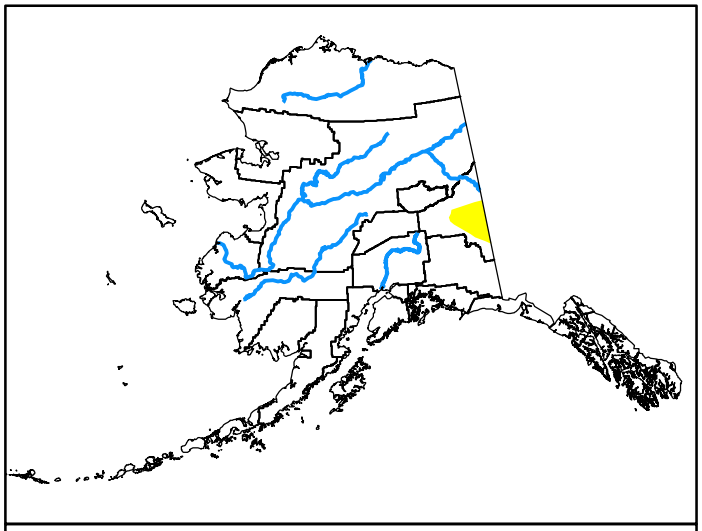



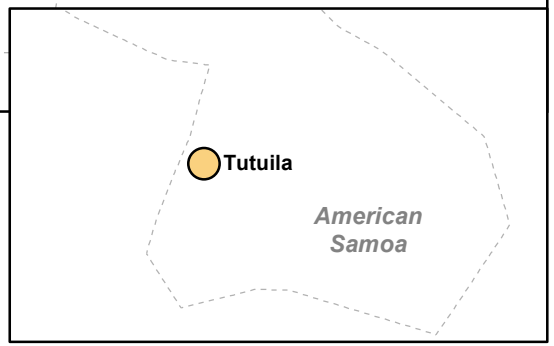

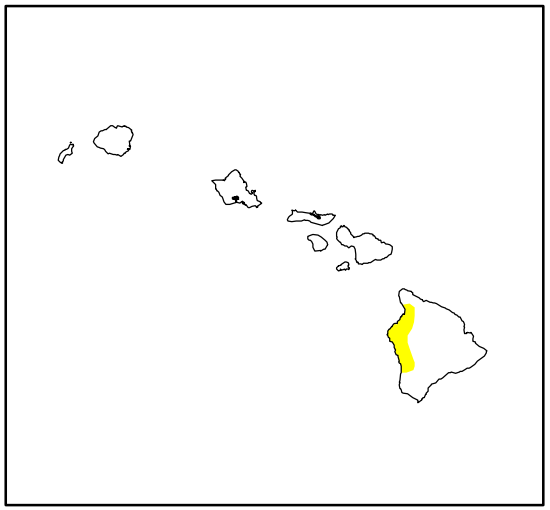

November 17, 2026

(Released Thursday, Nov. 19, 2026)

Valid 7 a.m. EST

Drought Conditions (Percent Area)

	None	D0	D1	D2	D3	D4
Current	98.57	1.43	0.00	0.00	0.00	0.00
Last Week *11-10-2026*	98.57	1.43	0.00	0.00	0.00	0.00
3 Months Ago *08-18-2026*	89.66	8.85	1.49	0.00	0.00	0.00
Start of Calendar Year *01-06-2026*	89.83	9.42	0.49	0.22	0.04	0.00
Start of Water Year *09-29-2026*	94.54	4.72	0.74	0.00	0.00	0.00
One Year Ago *11-18-2025*	98.94	0.34	0.49	0.18	0.06	0.00

Note: Statistics do not include areas represented by points.

Intensity:

- None
- D0 Abnormally Dry
- D1 Moderate Drought
- D2 Severe Drought
- D3 Extreme Drought
- D4 Exceptional Drought

The Drought Monitor focuses on broad-scale conditions. Local conditions may vary. For more information on the Drought Monitor, go to https://droughtmonitor.unl.edu/About.aspx

U.S. and Puerto Rico Author:
Jonathan Case
NASA/MSFC/UAH

Pacific Islands and Virgin Islands Author:
Richard Tinker
CPC/NOAA/NWS/NCEP

droughtmonitor.unl.edu