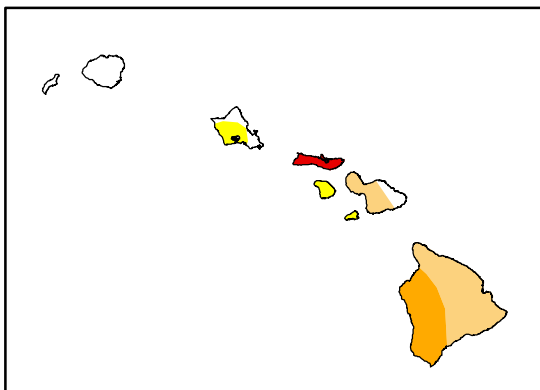
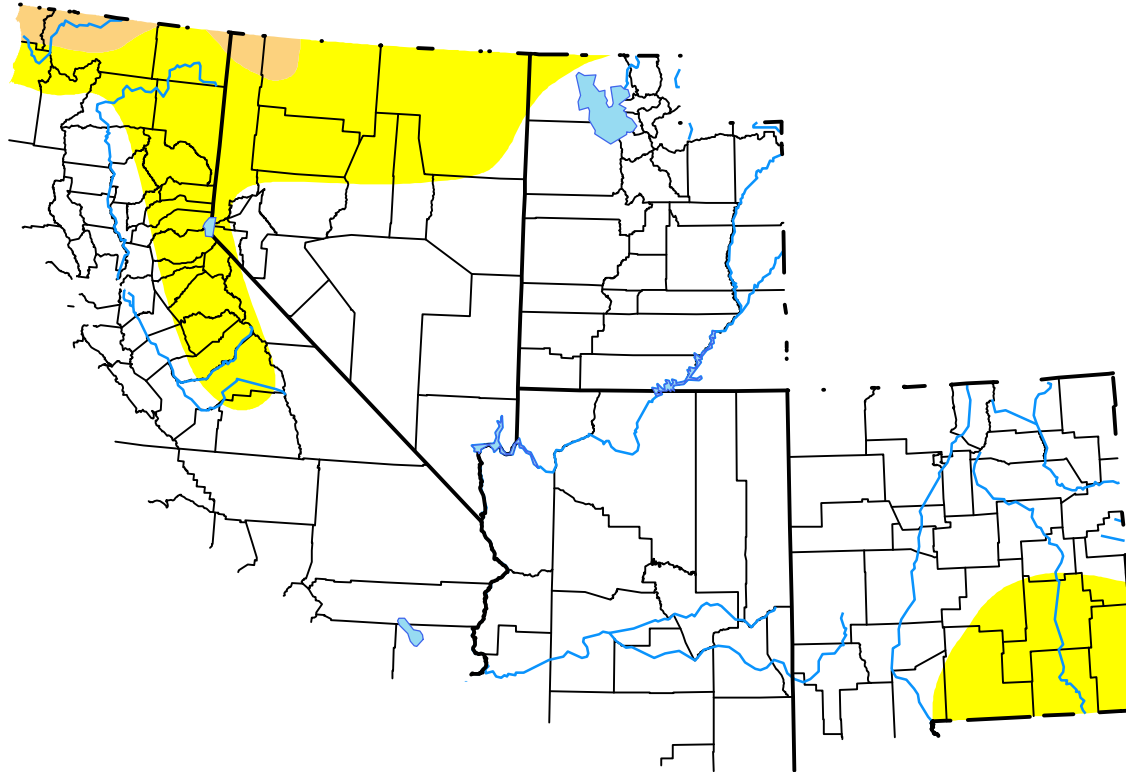


# U.S. Drought Monitor

## USDA Southwest Climate Hub

**February 27, 2001**  
 (Released Thursday, Mar. 1, 2001)  
 Valid 7 a.m. EST



*Drought Conditions (Percent Area)*

	None	D0	D1	D2	D3	D4
<b>Current</b>	80.07	17.89	1.72	0.27	0.04	0.00
<b>Last Week</b> <i>02-22-2001</i>	80.91	17.33	1.47	0.28	0.00	0.00
<b>3 Months Ago</b> <i>11-30-2000</i>	88.72	9.81	1.48	0.00	0.00	0.00
<b>Start of Calendar Year</b> <i>01-04-2001</i>	83.72	14.98	1.30	0.00	0.00	0.00
<b>Start of Water Year</b> <i>09-28-2000</i>	38.83	35.34	18.71	7.12	0.00	0.00
<b>One Year Ago</b> <i>03-02-2000</i>	53.39	29.71	15.69	1.22	0.00	0.00


***Intensity:***

- None
- D0 Abnormally Dry
- D1 Moderate Drought
- D2 Severe Drought
- D3 Extreme Drought
- D4 Exceptional Drought

*The Drought Monitor focuses on broad-scale conditions. Local conditions may vary. See accompanying text summary for forecast statements.*

***Author:***

Brad Rippey  
 U.S. Department of Agriculture



[droughtmonitor.unl.edu](http://droughtmonitor.unl.edu)